



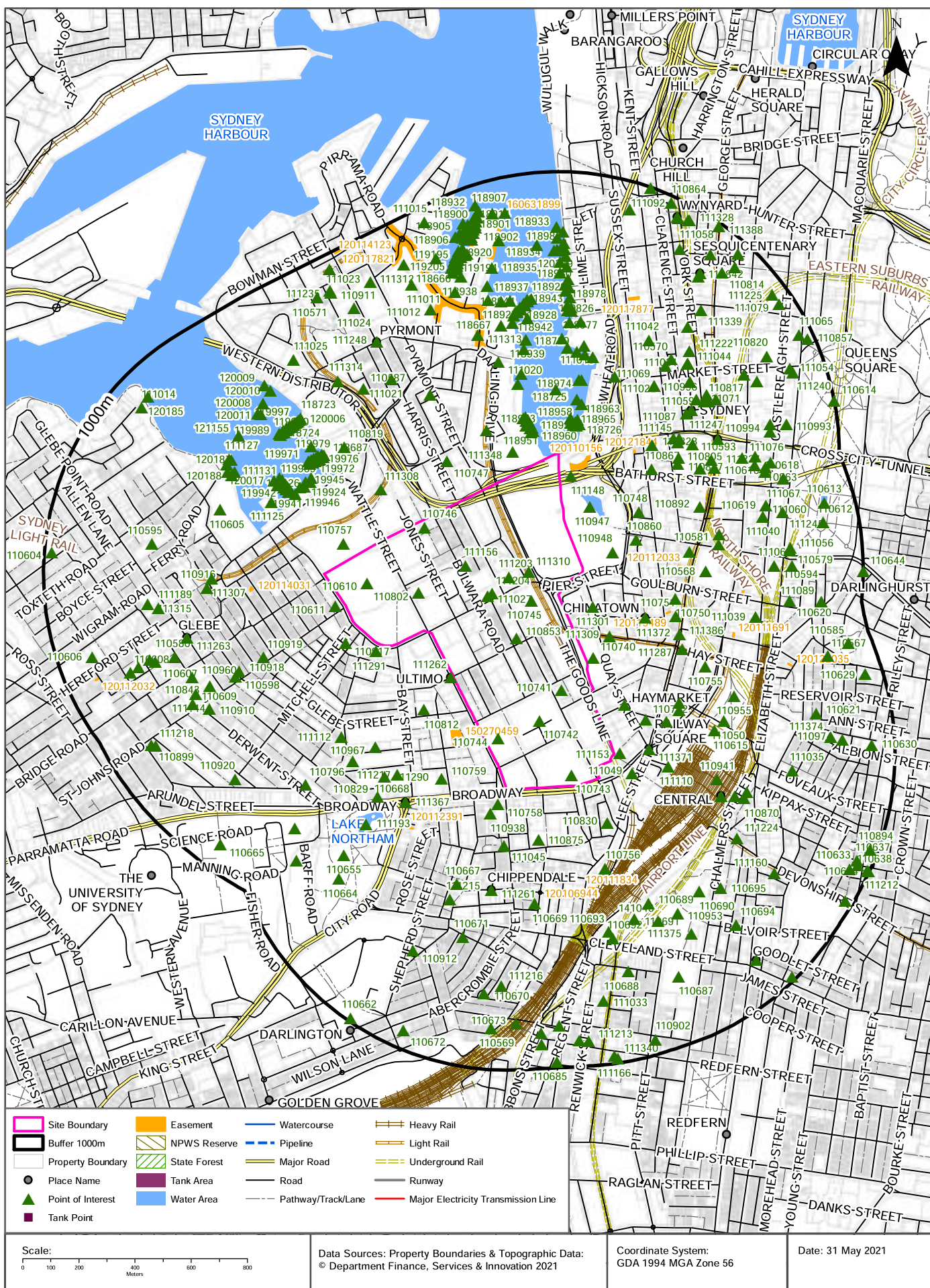
Scale: 0 425 850 1,275 1,700 Meters	Data Sources: Australia 1:63360 Produced by Australian Section Imperial General Staff	Coordinate System: GDA 1994 MGA Zone 56	Date: 31 May 2021
---	--	--	-------------------



Scale: 0 425 850 1,275 1,700 Meters	Data Sources: Australia 1:63360 Produced by Australian Section Imperial General Staff	Coordinate System: GDA 1994 MGA Zone 56	Date: 31 May 2021
---	--	--	-------------------

Topographic Features

Ultimo, NSW 2009



Topographic Features

Ultimo, NSW 2009

Points of Interest

What Points of Interest exist within the dataset buffer?

Map Id	Feature Type	Label	Distance	Direction
110746	Park	FIG LANE PARK	0m	On-site
111310	Railway Station	EXHIBITION CENTRE SLR STOP	0m	On-site
111204	Community Facility	ULTIMO COMMUNITY CENTRE	0m	On-site
110743	University	UNIVERSITY OF TECHNOLOGY CITY CAMPUS-ULTIMO	0m	On-site
110741	TAFE College	ULTIMO TAFE COLLEGE	0m	On-site
111027	Library	ULTIMO LIBRARY	0m	On-site
111156	Place Of Worship	UNITING CHURCH	0m	On-site
110744	TAFE College	ULTIMO TAFE COLLEGE	0m	On-site
110853	High School	WESTBOURNE COLLEGE SYDNEY	0m	On-site
110610	Dog Track	WENTWORTH PARK GREYHOUND TRACK	0m	On-site
110802	Primary School	ULTIMO PUBLIC SCHOOL	0m	On-site
110745	Museum	POWERHOUSE MUSEUM	0m	On-site
110742	TAFE College	ULTIMO TAFE COLLEGE	0m	On-site
111203	Swimming Pool	IAN THORPE AQUATIC CENTRE	0m	On-site
111262	Suburb	ULTIMO	10m	South West
111153	TAFE College	ULTIMO TAFE COLLEGE	20m	South East
110740	University	UNIVERSITY OF TECHNOLOGY CITY CAMPUS-HAYMARKET	26m	East
111291	Nursing Home	THE BENEVOLENT SOCIETY	29m	West
110611	Park	MILLARD RESERVE	33m	West
111148	Tourist Information Centre	SYDNEY VISITOR CENTRE DARLING HARBOUR	40m	North East
110757	Park	WENTWORTH PARK	61m	North West
110758	Place Of Worship	CATHOLIC CHURCH	62m	South
110917	Park	DOUGHERTY RESERVE	74m	West
111348	Community Facility	INTERNATIONAL CONVENTION CENTRE	76m	North
111049	Transport Interchange	RAILWAY SQUARE BUS INTERCHANGE	88m	South East
110947	Park	TUMBALONG PARK	94m	North East
111301	Urban Place	DARLING SQUARE	96m	East
111272	Suburb	HAYMARKET	99m	South East
110938	Child Care Centre	UNIVERSITY OF TECHNOLOGY CITY CAMPUS-BLACKFRIARS	105m	South
118953	Wharf	Wharf	108m	North
111309	Railway Station	PADDYS MARKETS SLR STOP	108m	East

Map Id	Feature Type	Label	Distance	Direction
118954	Wharf	Wharf	109m	North
118971	Wharf	COCKLE BAY WHARF	112m	North
118965	Wharf	COCKLE BAY WHARF	115m	North
118972	Wharf	COCKLE BAY WHARF	116m	North East
118969	Wharf	COCKLE BAY WHARF	120m	North
110948	Tourist Attraction	CHINESE GARDEN OF FRIENDSHIP	120m	North East
118957	Wharf	Wharf	121m	North
118960	Wharf	Wharf	122m	North
118970	Wharf	COCKLE BAY WHARF	122m	North East
118968	Wharf	COCKLE BAY WHARF	123m	North
118967	Wharf	COCKLE BAY WHARF	123m	North
118966	Wharf	COCKLE BAY WHARF	124m	North East
111371	Urban Place	RAILWAY SQUARE	125m	South East
118726	Wharf	COCKLE BAY WHARF	129m	North East
118964	Wharf	COCKLE BAY WHARF	130m	North
118951	Wharf	Wharf	137m	North
118963	Wharf	COCKLE BAY WHARF	137m	North East
118959	Wharf	Wharf	138m	North
110812	Combined Primary-Secondary School	INTERNATIONAL GRAMMAR SCHOOL	147m	South West
110752	Place Of Worship	LUTHERAN CHURCH	148m	South East
110747	Museum	HARRIS STREET MOTOR MUSEUM	149m	North
118956	Wharf	Wharf	153m	North
118958	Wharf	Wharf	154m	North
110830	University	CURTIN UNIVERSITY SYDNEY	161m	South East
118952	Wharf	Wharf	166m	North
118955	Wharf	Wharf	166m	North
111308	Railway Station	WENTWORTH PARK SLR STOP	166m	North West
111019	Railway Station	CONVENTION SLR STOP	184m	North
110875	Park	CHIPPENDALE GREEN	185m	South
119926	Marina	DARLING HARBOUR MARINA	191m	North
111110	Historic Site	AMBULANCE SERVICE HISTORIC SITE	197m	South East
111045	Embassy	CONSULATE OF BELGIUM	199m	South
118725	Wharf	COCKLE BAY WHARF	200m	North
110759	Place Of Worship	ANGLICAN CHURCH	201m	South
110753	Place Of Worship	ANGLICAN CHURCH	211m	South East
110860	Tourist Information Centre	HAYMARKET VISITOR INFORMATION KIOSK	213m	North East
121139	Bay / Inlet / Basin	COCKLE BAY	226m	North

Map Id	Feature Type	Label	Distance	Direction
111372	Urban Place	CHINATOWN	251m	East
110748	Police Station	DAY STREET POLICE STATION	258m	North East
118973	Wharf	COCKLE BAY WHARF	269m	North
118974	Wharf	COCKLE BAY WHARF	270m	North
110754	Community Facility	SYDNEY CITY YOUTH HOSTEL ASSOCIATION	270m	South East
111381	Railway Station	HAYMARKET LIGHT RAIL STOP	280m	South East
118961	Wharf	Wharf	284m	North
119946	Wharf	Wharf	299m	North West
119970	Wharf	Wharf	305m	North West
111126	Wharf	Wharf	309m	North West
119945	Wharf	Wharf	311m	North West
110756	Historic Site	MORTUARY STATION	312m	South East
119943	Wharf	Wharf	312m	North West
118962	Wharf	Wharf	312m	North
119944	Wharf	Wharf	317m	North West
119969	Wharf	Wharf	318m	North West
111125	Wharf	Wharf	320m	North West
119924	Wharf	Wharf	321m	North West
119941	Wharf	Wharf	325m	North West
110867	University	UNIVERSITY OF NEWCASTLE SYDNEY CAMPUS	329m	North East
119942	Wharf	Wharf	329m	North West
110668	Post Office	BROADWAY POST OFFICE	334m	South West
110828	High School	ST ANDREWS CATHEDRAL BISHOP BARRY SENIOR COLLEGE	334m	North East
119923	Wharf	Wharf	335m	North West
111022	Railway Station	DARLING PARK MONORAIL STATION	336m	North East
111130	Wharf	Wharf	340m	North West
111287	Railway Station	CAPITOL SQUARE SLR STOP	340m	East
110750	Place Of Worship	BAPTIST CHURCH	343m	East
110919	Place Of Worship	UNITING CHURCH	343m	West
111386	Railway Station	CHINATOWN LIGHT RAIL STOP	343m	East
120020	Wharf	Wharf	347m	North West
110751	Place Of Worship	CATHOLIC CHURCH	353m	East
111367	Urban Place	BROADWAY	354m	South West
111131	Wharf	Wharf	357m	North West
111112	Park	ROBYN KEMMIS RESERVE	358m	South West
120015	Wharf	Wharf	358m	North West
118731	Wharf	Wharf	359m	North

Map Id	Feature Type	Label	Distance	Direction
110819	Shopping Centre	SYDNEY FISH MARKET	360m	North West
111261	Suburb	CHIPPENDALE	361m	South
119981	Wharf	Wharf	361m	North West
110967	Place Of Worship	CHURCH OF SCIENTOLOGY	361m	South West
118730	Wharf	Wharf	362m	North
119985	Wharf	Wharf	362m	North West
119988	Wharf	Wharf	362m	North West
120019	Wharf	Wharf	363m	North West
119978	Wharf	Wharf	364m	North West
119975	Wharf	Wharf	365m	North West
118729	Wharf	Wharf	365m	North
119972	Wharf	Wharf	366m	North West
110615	Railway Station	CENTRAL SLR STOP	366m	South East
120016	Wharf	Wharf	366m	North West
118687	Wharf	Wharf	368m	North West
119987	Wharf	Wharf	369m	North West
119984	Wharf	Wharf	369m	North West
119982	Wharf	Wharf	369m	North West
119977	Wharf	Wharf	370m	North West
119980	Wharf	Wharf	370m	North West
119974	Wharf	Wharf	371m	North West
118728	Wharf	Wharf	373m	North
119979	Wharf	Wharf	375m	North West
119976	Wharf	Wharf	375m	North West
119986	Wharf	Wharf	375m	North West
119983	Wharf	Wharf	375m	North West
120018	Wharf	Wharf	375m	North West
119973	Wharf	Wharf	376m	North West
119971	Wharf	Wharf	376m	North West
110941	Railway Station	CENTRAL RAILWAY STATION	377m	South East
120017	Wharf	Wharf	377m	North West
111290	Shopping Centre	BROADWAY SHOPPING CENTRE	380m	South West
110667	Park	PEACE PARK	383m	South
111346	Club	CITY OF SYDNEY RSL AND COMMUNITY CLUB	384m	East
111020	Railway Station	HARBOURSIDE MONORAIL STATION	385m	North
111332	Fire Station	PYRMONT FIRE STATION	387m	North
118940	Wharf	Wharf	389m	North

Map Id	Feature Type	Label	Distance	Direction
111013	Tourist Attraction	SYDNEY AQUARIUM	393m	North
111307	Railway Station	GLEBE SLR STOP	402m	West
120369	Wharf	AQUARIUM WHARF	407m	North
110755	Post Office	HAYMARKET POST OFFICE	407m	East
111050	Transport Interchange	EDDY AVENUE BUS INTERCHANGE	408m	South East
111370	Urban Place	CENTRAL	409m	South East
111210	Library	LIBRARY LINK TOWN HALL	412m	North East
110669	Park	Park	412m	South
111069	Embassy	CONSULATE-GENERAL OF IRELAND	414m	North East
111077	Embassy	CONSULATE OF THE REPUBLIC OF UGANDA	414m	North East
118724	Wharf	Wharf	417m	North West
118939	Wharf	Wharf	420m	North
110916	Park	Park	421m	West
110805	Combined Primary-Secondary School	ST ANDREW'S CATHEDRAL SCHOOL	424m	North East
111217	Community Facility	PETER FORSYTH AUDITORIUM	425m	South West
111211	Community Facility	ONE STOP SHOP	426m	North East
110877	Combined Primary-Secondary School	ST ANDREW'S CATHEDRAL GAWURA SCHOOL	427m	North East
111145	Local Government Chambers	COUNCIL OF THE CITY OF SYDNEY	432m	North East
110829	High School	AUSTRALIAN PERFORMING ARTS GRAMMAR SCHOOL	434m	South West
110605	High School	SYDNEY SECONDARY COLLEGE BLACKWATTLE BAY CAMPUS	437m	West
110568	Post Office	WORLD SQUARE POST OFFICE	438m	East
111215	Community Facility	PINE STREET CREATIVE ARTS CENTRE	442m	South
110918	Police Station	GLEBE POLICE STATION	442m	West
111385	Railway Station	CENTRAL CHALMERS STREET LIGHT RAIL STOP	454m	South East
110598	Court House	GLEBE COURT HOUSE	463m	West
118975	Wharf	Wharf	465m	North
110892	High School	AUSTRALIAN INTERNATIONAL HIGH SCHOOL	469m	North East
110955	Park	BELMORE PARK	471m	East
110826	Tourist Attraction	SYDNEY WILDLIFE WORLD	472m	North
111087	Embassy	CONSULATE-GENERAL OF PAPUA NEW GUINEA	476m	North East
110689	Sports Court	TENNIS COURTS	478m	South East
110997	Community Facility	SYDNEY TOWN HALL	478m	North East
120188	Wharf	Wharf	482m	North West
120187	Wharf	Wharf	483m	North West
110870	University	UNIVERSITY OF SYDNEY SURRY HILLS CAMPUS	487m	South East
111036	Embassy	CONSULATE-GENERAL OF THE ARAB REPUBLIC OF EGYPT	489m	North East
110632	General Hospital	SYDNEY DENTAL HOSPITAL	491m	South East

Map Id	Feature Type	Label	Distance	Direction
118927	Wharf	Wharf	491m	North
118928	Wharf	Wharf	491m	North
110581	Park	BRICKFIELD PLACE	492m	East
118667	Museum	AUSTRALIAN NATIONAL MARITIME MUSEUM	497m	North
111247	City	SYDNEY	497m	North East
111021	Post Office	PYRMONT POST OFFICE	499m	North West
110749	Court House	CENTRAL COURT	500m	East
120186	Wharf	Wharf	500m	North West
110946	Place Of Worship	ANGLICAN CHURCH	502m	North East
111313	Railway Station	PYRMONT BAY SLR STOP	503m	North
119990	Wharf	Wharf	505m	North West
120387	Wharf	KING STREET NO 9 WHARF	508m	North
119993	Wharf	Wharf	508m	North West
118977	Wharf	KING STREET WHARF	508m	North
119996	Wharf	Wharf	510m	North West
119992	Wharf	Wharf	511m	North West
119999	Wharf	Wharf	512m	North West
111042	Embassy	CONSULATE-GENERAL OF THE REPUBLIC OF CROATIA	513m	North East
110691	Club	JENSEN'S TENNIS CENTRE	513m	South East
119995	Wharf	Wharf	513m	North West
119989	Wharf	Wharf	514m	North West
111193	Manmade Waterbody	LAKE NORTHAM	514m	South West
110587	Park	PARADISE RESERVE	514m	North West
118944	Wharf	Wharf	514m	North
119998	Wharf	Wharf	515m	North West
120000	Wharf	Wharf	515m	North West
119991	Wharf	Wharf	516m	North West
120002	Wharf	Wharf	517m	North West
120001	Wharf	Wharf	517m	North West
120004	Wharf	Wharf	518m	North West
119994	Wharf	Wharf	518m	North West
120003	Wharf	Wharf	518m	North West
120006	Wharf	Wharf	519m	North West
118978	Wharf	KING STREET WHARF	519m	North
120005	Wharf	Wharf	519m	North West
119997	Wharf	Wharf	520m	North West
118942	Wharf	Wharf	520m	North

Map Id	Feature Type	Label	Distance	Direction
120007	Wharf	Wharf	521m	North West
110570	High School	MACQUARIE GRAMMAR SCHOOL	522m	North East
118723	Wharf	Wharf	522m	North West
111128	Wharf	Wharf	522m	North West
118945	Wharf	Wharf	523m	North
120386	Wharf	KING STREET NO 8 WHARF	525m	North
111129	Wharf	Wharf	525m	North West
111071	Embassy	CULTURAL OFFICE ITALY CONSULATE	526m	North East
111224	Club	GAELIC CLUB	527m	South East
118946	Wharf	Wharf	527m	North
118943	Wharf	Wharf	528m	North
111037	Embassy	CONSULATE-GENERAL OF FRANCE	531m	North East
111074	Embassy	CONSULATE-GENERAL OF MALTA	531m	North East
111081	Embassy	CONSULATE-GENERAL OF SPAIN	531m	North East
111127	Wharf	Wharf	533m	North West
110693	Place Of Worship	ORTHODOX CHURCH	533m	South
118949	Wharf	Wharf	535m	North
110690	Swimming Pool	PRINCE ALFRED PARK POOL	537m	South East
118947	Wharf	Wharf	537m	North
111263	Suburb	GLEBE	538m	West
110593	Tourist Information Centre	TOWN HALL INFORMATION KIOSK SYDNEY	544m	North East
118950	Wharf	Wharf	545m	North
118948	Wharf	Wharf	548m	North
110671	Park	VINE STREET PLAYGROUND	549m	South
141046	Urban Place	EQUALITY GREEN	549m	South East
111059	Transport Interchange	TOWN HALL BUS INTERCHANGE	550m	North East
110616	Railway Station	TOWN HALL RAILWAY STATION	552m	North East
118979	Wharf	KING STREET WHARF	554m	North
118941	Wharf	Wharf	555m	North
118929	Wharf	Wharf	556m	North
110953	Park	PRINCE ALFRED PARK	556m	South East
111063	Embassy	CONSULATE-GENERAL OF ITALY	558m	North East
111080	Embassy	CONSULATE-GENERAL OF URUGUAY	558m	North East
111031	Embassy	CONSULATE-GENERAL OF THE ARGENTINE REPUBLIC	558m	North East
111044	Embassy	CONSULATE-GENERAL PEOPLE'S REPUBLIC OF CHINA	558m	North East
111073	Embassy	AGRICULTURE SECTION MALAYSIA CONSULATE	558m	North East
111070	Embassy	COMMERCIAL OFFICE ITALY CONSULATE	558m	North East

Map Id	Feature Type	Label	Distance	Direction
110692	Education Facility	ST ANDREWS GREEK ORTHODOX THEOLOGICAL COLLEGE	560m	South
110843	Place Of Worship	ANGLICAN CHURCH	560m	West
110817	Tourist Attraction	QUEEN VICTORIA BUILDING	565m	North East
110796	Primary School	GLEBE PUBLIC SCHOOL	565m	South West
118937	Wharf	Wharf	567m	North
110996	Post Office	QUEEN VICTORIA BUILDING POST OFFICE	567m	North East
111358	Urban Place	TOWN HALL	569m	North East
120389	Wharf	PYRMONT BAY WHARF	576m	North
120385	Wharf	KING STREET NO 7 WHARF	578m	North
111314	Railway Station	FISH MARKET SLR STOP	579m	North West
121155	Bay / Inlet / Basin	BLACKWATTLE BAY	580m	North West
110695	Place Of Worship	PRESBYTERIAN CHURCH	581m	South East
111222	Club	BOWLERS CLUB OF NSW	590m	North East
118980	Wharf	KING STREET WHARF	590m	North
111383	Railway Station	QVB LIGHT RAIL STOP	592m	North East
110960	Park	DR H J FOLEY PARK	596m	West
120384	Wharf	KING STREET NO 6 WHARF	597m	North
110910	Community Facility	ST JOHNS CHURCH HALL	598m	West
118936	Wharf	Wharf	599m	North
111189	Community Medical Centre	GLEBE EARLY CHILDHOOD HEALTH CENTRE	604m	West
120011	Wharf	Wharf	606m	North West
110580	Park	BOOLER MEMORIAL PLAYGROUND	610m	West
120008	Wharf	Wharf	614m	North West
111144	Retirement Village	ST JOHN'S VILLAGE	617m	West
118981	Wharf	KING STREET WHARF	617m	North
111039	Embassy	CONSULATE-GENERAL OF THE REPUBLIC OF GHANA	620m	East
110595	Court House	BIDURA CHILDRENS COURT	624m	West
110655	Swimming Pool	VICTORIA PARK POOL	626m	South West
120012	Wharf	Wharf	636m	North West
111035	Embassy	CONSULATE-GENERAL OF THE ARAB REPUBLIC OF EGYPT	637m	South East
120383	Wharf	KING STREET NO 5 WHARF	639m	North
111315	Library	GLEBE LIBRARY	639m	West
111248	Suburb	PYRMONT	641m	North West
111093	Embassy	CONSULATE-GENERAL OF ROMANIA	642m	North East
110609	Fire Station	GLEBE FIRE STATION	643m	West
111375	High School	INNER SYDNEY HIGH SCHOOL	644m	South East
119927	Wharf	SYDNEY WHARF	646m	North

Map Id	Feature Type	Label	Distance	Direction
111076	Embassy	CONSULATE OF THE REPUBLIC OF TUNISIA	654m	North East
111012	Community Facility	LYRIC THEATRE	659m	North
120010	Wharf	Wharf	662m	North West
118982	Wharf	KING STREET WHARF	663m	North
110912	Community Facility	THE HARRY BURLAND ACTIVITY CLUB	665m	South
111060	Community Facility	CONSULATE OF GREECE	668m	East
111040	Embassy	CONSULATE-GENERAL OF GREECE	668m	East
110664	Park	VICTORIA PARK	678m	South West
110607	Place Of Worship	CATHOLIC CHURCH	678m	West
118666	Park	PYRMONT BAY PARK	678m	North
120382	Wharf	KING STREET NO 4 WHARF	680m	North
110594	Court House	DOWNING CENTRE COURT	681m	East
110688	Park	RECONCILIATION PARK	687m	South
120009	Wharf	Wharf	689m	North West
110619	Fire Station	CITY OF SYDNEY FIRE STATION	690m	North East
110793	Primary School	ST JAMES' PRIMARY SCHOOL	693m	West
110920	Park	RESIDENTS PARK	696m	South West
110863	General Hospital	COMMONWEALTH DEFENCE FORCE HOSPITALS	697m	North East
118935	Wharf	SYDNEY WHARF	698m	North
110618	Place Of Worship	UNITING CHURCH	699m	North East
111216	Community Facility	REDFERN COMMUNITY CENTRE	702m	South
118983	Wharf	KING STREET WHARF	702m	North
111160	Place Of Worship	QUAKER MEETING ROOM	706m	South East
110694	Place Of Worship	BAPTIST CHURCH	713m	South East
110995	Railway Station	CITY CENTRE MONORAIL STATION	715m	North East
118938	Wharf	SYDNEY WHARF	716m	North
111339	Education Facility	AUSTRALIAN IDEAL COLLEGE	717m	North East
111025	Transmission Station	CHANNEL TEN TV STUDIO	718m	North West
118988	Wharf	KING STREET NO 3 WHARF	719m	North
118985	Wharf	KING STREET NO 3 WHARF	720m	North
118986	Wharf	KING STREET NO 3 WHARF	720m	North
110654	Sports Court	TENNIS COURTS	721m	South West
118987	Wharf	KING STREET NO 3 WHARF	722m	North
118984	Wharf	KING STREET WHARF	724m	North
120379	Wharf	KING STREET NO 3 WHARF	725m	North
111162	Place Of Worship	PRESBYTERIAN CHURCH	729m	North East
110670	Park	YELLOWMUNDI PARK	731m	South

Map Id	Feature Type	Label	Distance	Direction
110621	Place Of Worship	ISLAMIC	732m	East
111163	Place Of Worship	CHURCH OF SCIENTOLOGY	733m	North East
111245	Club	HELLENIC CLUB	739m	East
111056	Transport Interchange	MUSEUM BUS TERMINAL	741m	East
110937	Park	ST JAMES PARK	741m	West
119200	Wharf	SYDNEY WHARF	742m	North
118079	Bay Like	DARLING HARBOUR / TUMBALONG	743m	North
110579	Railway Station	MUSEUM RAILWAY STATION	744m	East
110620	Place Of Worship	LUTHERAN CHURCH	744m	East
111066	Embassy	CONSULATE OF THE REPUBLIC OF KOREA	746m	East
118989	Wharf	KING STREET WHARF	746m	North
119203	Wharf	SYDNEY WHARF	747m	North
110841	Club	CITY TATTERSALLS CLUB	751m	North East
119201	Wharf	SYDNEY WHARF	751m	North
111227	Club	(THE) CATHOLIC CLUB	753m	North East
119204	Wharf	SYDNEY WHARF	756m	North
119211	Wharf	SYDNEY WHARF	756m	North
110994	Post Office	SYDNEY SOUTH POST OFFICE	758m	North East
119202	Wharf	SYDNEY WHARF	759m	North
110687	Post Office	STRAWBERRY HILLS POST BUSINESS CENTRE	760m	South East
111246	Club	NSW MASONIC CLUB	760m	North East
119205	Wharf	SYDNEY WHARF	761m	North
120380	Wharf	KING STREET NO 2 WHARF	763m	North
119206	Wharf	SYDNEY WHARF	765m	North
119212	Wharf	SYDNEY WHARF	765m	North
119210	Wharf	SYDNEY WHARF	767m	North
111011	Tourist Attraction	STAR CITY CASINO	769m	North
119209	Wharf	SYDNEY WHARF	770m	North
111374	Court House	SURRY HILLS CHILDRENS COURT	772m	East
119214	Wharf	SYDNEY WHARF	773m	North
111033	Embassy	CONSULATE OF THE PEOPLE'S REPUBLIC OF CHINA	774m	South
119207	Wharf	SYDNEY WHARF	774m	North
110608	Sports Court	TENNIS COURTS	775m	West
119213	Wharf	SYDNEY WHARF	776m	North
119199	Wharf	SYDNEY WHARF	777m	North
119198	Wharf	SYDNEY WHARF	778m	North
119208	Wharf	SYDNEY WHARF	779m	North

Map Id	Feature Type	Label	Distance	Direction
119197	Wharf	SYDNEY WHARF	780m	North
111067	Embassy	CONSULATE OF THE REPUBLIC OF KOREA	782m	North East
111038	Embassy	CONSULATE OF GREECE	782m	North East
111024	Park	Park	784m	North West
118934	Wharf	SYDNEY WHARF	785m	North
119215	Wharf	SYDNEY WHARF	786m	North
118976	Wharf	KING STREET WHARF	786m	North
119196	Wharf	SYDNEY WHARF	787m	North
110966	Library	FISHER LIBRARY SYDNEY UNIVERSITY	791m	South West
119194	Marina	PYRMONT BAY MARINA	792m	North
110842	Club	COMBINED SERVICES RSL CLUB	800m	North East
119195	Wharf	SYDNEY WHARF	801m	North
120381	Wharf	KING STREET NO 1 WHARF	804m	North
119193	Wharf	SYDNEY WHARF	804m	North
120388	Wharf	CASINO WHARF	813m	North
110974	Place Of Worship	CATHOLIC CHURCH	814m	East
111364	Urban Place	SESQUICENTENARY SQUARE	814m	North East
110820	Tourist Attraction	SYDNEY TOWER	817m	North East
110993	Place Of Worship	GREAT SYNAGOGUE SYDNEY	818m	North East
118930	Wharf	SYDNEY WHARF	818m	North
118922	Wharf	SYDNEY WHARF	823m	North
118901	Wharf	SYDNEY WHARF	828m	North
118924	Wharf	SYDNEY WHARF	831m	North
111218	Community Facility	GLEBE NEIGHBOURHOOD SERVICE CENTRE	831m	West
118921	Wharf	SYDNEY WHARF	831m	North
118920	Wharf	SYDNEY WHARF	831m	North
110567	Community Home	CHARLES CHAMBERS COURT	833m	East
110673	Railway Station	REDFERN RAILWAY STATION	833m	South
118919	Wharf	SYDNEY WHARF	838m	North
118926	Wharf	SYDNEY WHARF	838m	North
118923	Wharf	SYDNEY WHARF	839m	North
118902	Wharf	SYDNEY WHARF	839m	North
111023	Place Of Worship	CATHOLIC CHURCH	842m	North
110899	Community Facility	GLEBE TOWN HALL	843m	West
111075	Embassy	CONSULATE-GENERAL OF THE REPUBLIC OF MADAGASCAR	844m	North East
111312	Railway Station	THE STAR SLR STOP	845m	North
118906	Wharf	SYDNEY WHARF	846m	North

Map Id	Feature Type	Label	Distance	Direction
118918	Wharf	SYDNEY WHARF	846m	North
118925	Wharf	SYDNEY WHARF	846m	North
118903	Wharf	SYDNEY WHARF	849m	North
111055	Transport Interchange	REDFERN BUS INTERCHANGE	850m	South
121152	Bay / Inlet / Basin	PYRMONT BAY	851m	North
110569	High School	KEY COLLEGE	852m	South
118931	Wharf	SYDNEY WHARF	854m	North
118905	Wharf	SYDNEY WHARF	855m	North
111357	Urban Place	STRAWBERRY HILLS	856m	South East
111089	Embassy	CONSULATE-GENERAL OF THE PHILIPPINES	857m	East
118916	Wharf	SYDNEY WHARF	858m	North
118915	Wharf	SYDNEY WHARF	860m	North
118900	Wharf	SYDNEY WHARF	863m	North
118917	Wharf	SYDNEY WHARF	865m	North
110814	Post Office	SYDNEY GPO POST OFFICE	866m	North East
118904	Wharf	SYDNEY WHARF	866m	North
110612	Monument	ANZAC WAR MEMORIAL	871m	East
110911	Community Facility	PYRMONT COMMUNITY CENTRE	871m	North West
110708	Police Station	REDFERN POLICE STATION	872m	South
118914	Wharf	SYDNEY WHARF	873m	North
118910	Wharf	SYDNEY WHARF	874m	North
118933	Wharf	SYDNEY WHARF	874m	North
118909	Wharf	SYDNEY WHARF	875m	North
111054	Transport Interchange	ST JAMES BUS INTERCHANGE	876m	North East
110571	Sports Court	TENNIS COURTS	877m	North West
110606	Park	ARTHUR GRAY RESERVE	879m	West
111235	Library	LIBRARY LINK PYRMONT	880m	North West
111014	Park	BLACKWATTLE BAY PARK	881m	North West
111240	Club	THE QUEEN'S CLUB	883m	North East
111147	Wharf	SYDNEY WHARF	884m	North
118913	Wharf	SYDNEY WHARF	884m	North
118911	Wharf	SYDNEY WHARF	885m	North
118908	Wharf	SYDNEY WHARF	886m	North
111102	Park	REGIMENTAL SQUARE	889m	North East
120185	Wharf	Wharf	891m	North West
110613	Monument	POOL OF REFLECTION	891m	East
118912	Wharf	SYDNEY WHARF	896m	North

Map Id	Feature Type	Label	Distance	Direction
111194	Shopping Centre	NAPOLEON PLAZA	902m	North
118907	Wharf	SYDNEY WHARF	904m	North
110956	Post Office	REDFERN POST OFFICE	907m	South
110665	Post Office	SYDNEY UNIVERSITY POST OFFICE	908m	South West
111107	Monument	CENOTAPH	911m	North East
111213	Community Facility	REDFERN NEIGHBOURHOOD SERVICE CENTRE	912m	South
111201	Club	CLUB REDFERN	914m	South
110630	Park	HILLS RESERVE	917m	East
110585	Park	HARMONY PARK	919m	East
118932	Wharf	SYDNEY WHARF	929m	North
110638	Park	Park	933m	South East
110672	Park	CHARLES KEENAN RESERVE	934m	South
111335	Railway Station	WYNARD RAILWAY STATION	937m	North East
110629	Park	JAMES HILDER RESERVE	938m	East
111359	Urban Place	WYNARD	939m	North East
110637	Park	Park	943m	South East
111079	Embassy	CONSULATE-GENERAL OF THE UNITED STATES OF AMERICA	946m	North East
111225	Club	CTA BUSINESS CLUB	946m	North East
110902	Community Facility	REDFERN TOWN HALL	947m	South
111015	Park	METCALFE PARK	947m	North
111058	Transport Interchange	WYNARD BUS INTERCHANGE	948m	North East
111328	Park	WYNARD PARK	949m	North East
111311	Railway Station	JOHN STREET SQUARE SLR STOP	949m	North West
111202	Community Facility	CITY RECITAL HALL	954m	North East
110633	Child Care Centre	SURRY HILLS LONG DAY CENTRE	954m	South East
111065	Embassy	CONSULATE-GENERAL OF THE REPUBLIC OF KOREA	954m	North East
111340	Primary School	REDFERN JARJUM COLLEGE	971m	South
110894	Primary School	SYDNEY DISTANCE EDUCATION PRIMARY SCHOOL	973m	South East
111273	Suburb	SURRY HILLS	973m	South East
110857	Court House	ST JAMES ROAD COURT	975m	North East
110604	Place Of Worship	CATHOLIC CHURCH	975m	West
110864	University	MAQUARIE UNIVERSITY CITY CAMPUS	976m	North East
110685	Park	JACK FLOYD RESERVE	978m	South
111166	Place Of Worship	CATHOLIC CHURCH	983m	South
111159	Place Of Worship	ISLAMIC	985m	South East
110662	Sports Court	TENNIS COURTS	987m	South
111388	Railway Station	WYNARD LIGHT RAIL STOP	988m	North East

Map Id	Feature Type	Label	Distance	Direction
111212	Community Facility	SURRY HILLS CHILDREN'S PROGRAM	991m	South East
111092	Embassy	CONSULATE-GENERAL OF PORTUGAL	996m	North
110634	Community Facility	SOUTH SYDNEY YOUTH CENTRE	997m	South East
110614	Park	HYDE PARK	999m	North East
110644	Post Office	DARLINGHURST POST OFFICE	999m	East

Topographic Data Source: © Land and Property Information (2015)

Creative Commons 3.0 © Commonwealth of Australia <http://creativecommons.org/licenses/by/3.0/au/deed.en>

Topographic Features

Ultimo, NSW 2009

Tanks (Areas)

What are the Tank Areas located within the dataset buffer?

Note. The large majority of tank features provided by LPI are derived from aerial imagery & are therefore primarily above ground tanks.

Map Id	Tank Type	Status	Name	Feature Currency	Distance	Direction
N/A	No records in buffer					

Tanks (Points)

What are the Tank Points located within the dataset buffer?

Note. The large majority of tank features provided by LPI are derived from aerial imagery & are therefore primarily above ground tanks.

Map Id	Tank Type	Status	Name	Feature Currency	Distance	Direction
N/A	No records in buffer					

Tanks Data Source: © Land and Property Information (2015)

Creative Commons 3.0 © Commonwealth of Australia <http://creativecommons.org/licenses/by/3.0/au/deed.en>

Major Easements

What Major Easements exist within the dataset buffer?

Note. Easements provided by LPI are not at the detail of local governments. They are limited to major easements such as Right of Carriageway, Electrical Lines (66kVa etc.), Easement to drain water & Significant subterranean pipelines (gas, water etc.).

Map Id	Easement Class	Easement Type	Easement Width	Distance	Direction
120110156	Primary	Undefined		41m	North East
150270459	Primary	Right of way	Variable	68m	South
120114031	Primary	Undefined		259m	West
120121844	Primary	Undefined		268m	North East
120119489	Primary	Undefined		328m	East
120112033	Primary	Undefined		341m	East
120106944	Primary	Undefined		349m	South
120112391	Primary	Undefined		361m	South
120111834	Primary	Undefined		365m	South
120114123	Primary	Undefined		455m	North
120111691	Primary	Undefined		526m	East
120119354	Primary	Undefined		574m	East
120117877	Primary	Undefined		599m	North East
120122035	Primary	Undefined		693m	East

Map Id	Easement Class	Easement Type	Easement Width	Distance	Direction
160631899	Primary	Right of way	variable	727m	North
120112032	Primary	Undefined		886m	West
120117821	Primary	Undefined		989m	North

Easements Data Source: © Land and Property Information (2015)

Creative Commons 3.0 © Commonwealth of Australia <http://creativecommons.org/licenses/by/3.0/au/deed.en>

Topographic Features

Ultimo, NSW 2009

State Forest

What State Forest exist within the dataset buffer?

State Forest Number	State Forest Name	Distance	Direction
N/A	No records in buffer		

State Forest Data Source: © NSW Department of Finance, Services & Innovation (2018)
Creative Commons 3.0 © Commonwealth of Australia <http://creativecommons.org/licenses/by/3.0/au/deed.en>

National Parks and Wildlife Service Reserves

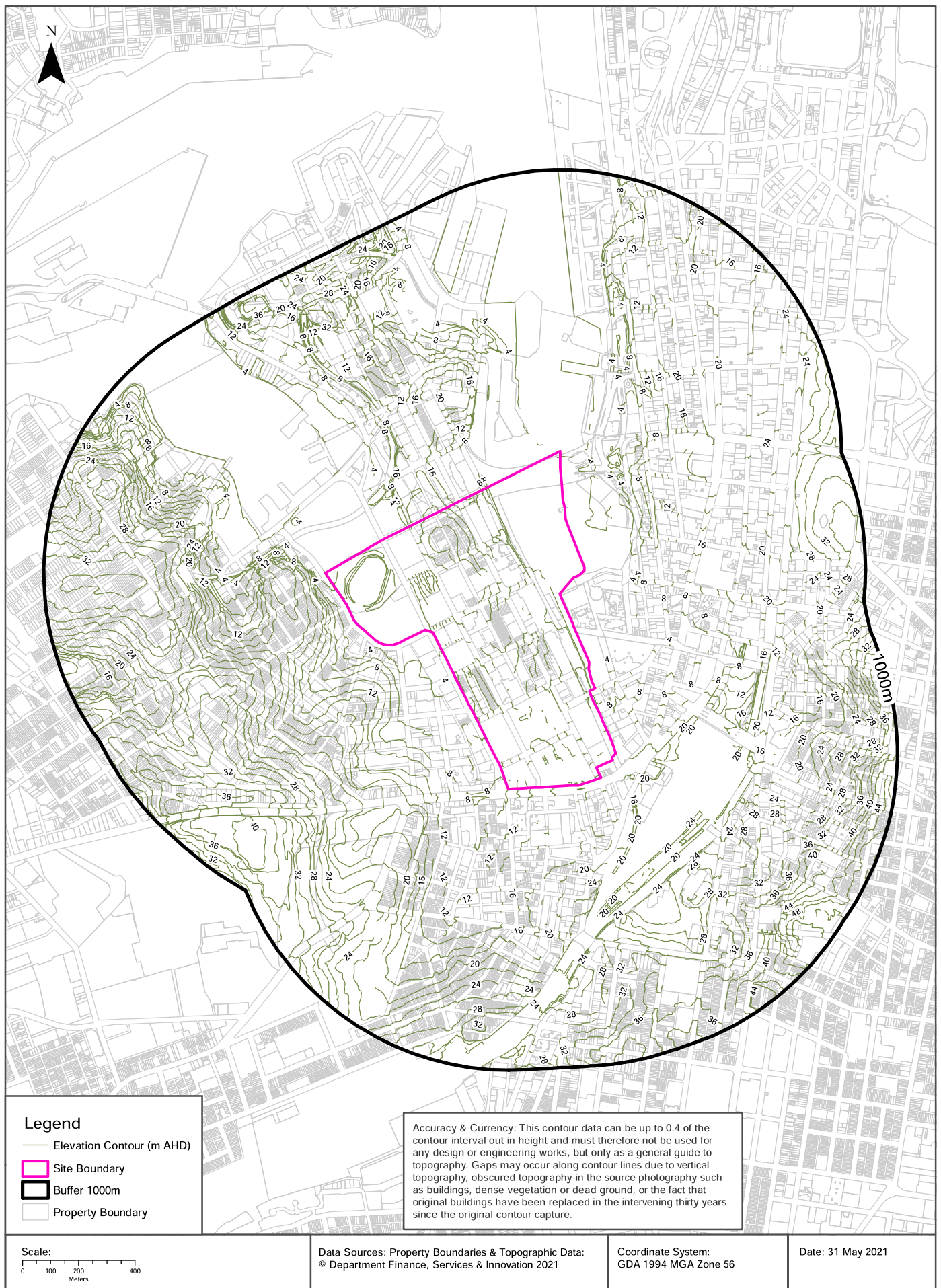
What NPWS Reserves exist within the dataset buffer?

Reserve Number	Reserve Type	Reserve Name	Gazetted Date	Distance	Direction
N/A	No records in buffer				

NPWS Data Source: © NSW Department of Finance, Services & Innovation (2018)
Creative Commons 3.0 © Commonwealth of Australia <http://creativecommons.org/licenses/by/3.0/au/deed.en>

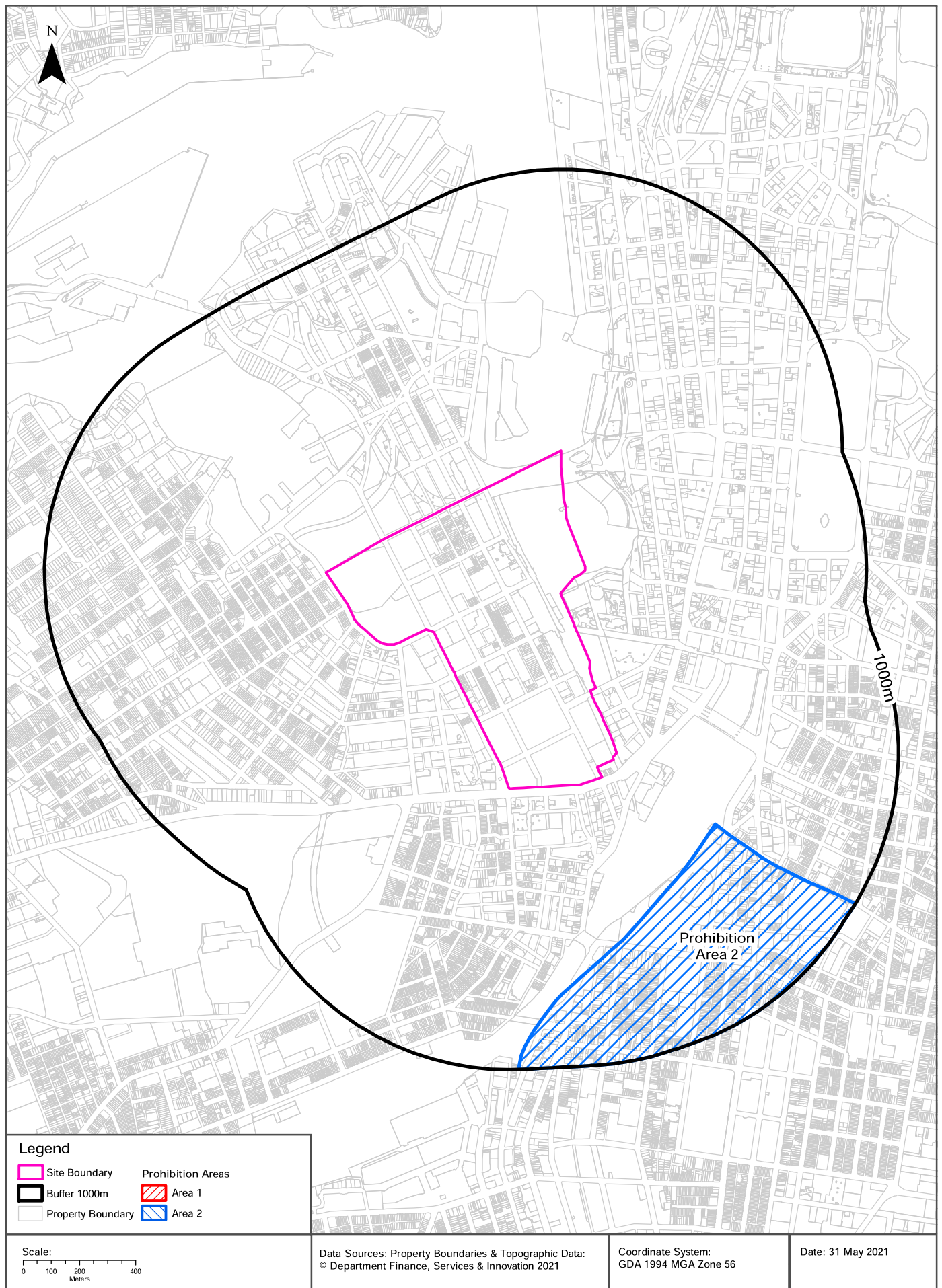
Elevation Contours (m AHD)

Ultimo, NSW 2009



Temporary Water Restriction (Botany Sands Groundwater Source) Order 2018

Ultimo, NSW 2009



Hydrogeology & Groundwater

Ultimo, NSW 2009

Hydrogeology

Description of aquifers within the dataset buffer:

Description	Distance	Direction
Porous, extensive highly productive aquifers	0m	On-site

Hydrogeology Map of Australia : Commonwealth of Australia (Geoscience Australia)

Creative Commons 3.0 © Commonwealth of Australia <http://creativecommons.org/licenses/by/3.0/au/deed.en>

Temporary Water Restriction (Botany Sands Groundwater Source) Order 2018

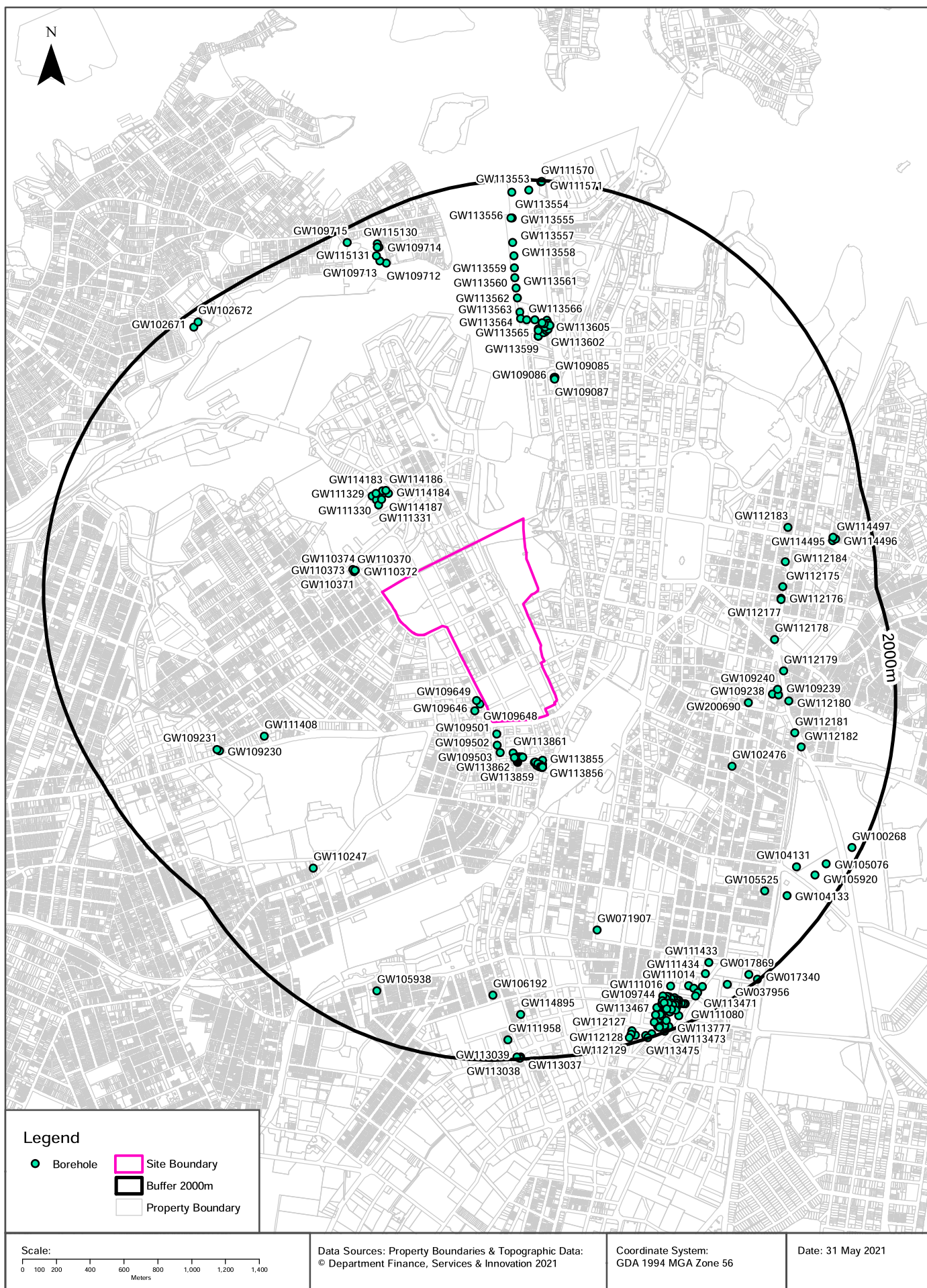
Temporary water restrictions relating to the Botany Sands aquifer within the dataset buffer:

Prohibition Area No.	Prohibition	Distance	Direction
2	Groundwater cannot be used for: a. human consumption; b. consumption by animals; c. domestic purposes; d. any other purpose, except if the water is fit for purpose, or it is for remediation, temporary construction dewatering, testing or monitoring purposes.	428m	South East

Temporary Water Restriction (Botany Sands Groundwater Source) Order 2018 Data Source : NSW Department of Primary Industries

Groundwater Boreholes

Ultimo, NSW 2009



Hydrogeology & Groundwater

Ultimo, NSW 2009

Groundwater Boreholes

Boreholes within the dataset buffer:

GW No.	Licence No	Work Type	Owner Type	Authorised Purpose	Intended Purpose	Name	Complete Date	Final Depth (m)	Drilled Depth (m)	Salinity (mg/L)	SWL (m bgl)	Yield (L/s)	Elev (AHD)	Dist	Dir
GW109 648	10BL602 485	Bore	Private	Monitoring Bore	Monitoring Bore		03/05/2008	6.20	6.20	1302	5.23	0.500		28m	South
GW109 649	10BL602 485	Bore	Private	Monitoring Bore	Monitoring Bore		03/05/2008	7.20	7.20	869	2.95	1.000		39m	South
GW109 646	10BL602 486	Bore	Private	Monitoring Bore	Monitoring Bore		03/05/2008	8.20	8.20	1258	5.93	1.000		73m	South
GW109 501	10BL601 554	Well	Private	Monitoring Bore	Monitoring Bore		01/03/2007	6.00			2.30			75m	South
GW109 502	10BL601 554	Well	Private	Monitoring Bore	Monitoring Bore		01/03/2007	6.40			2.18			140m	South
GW109 503	10BL601 554	Well	Private	Monitoring Bore	Monitoring Bore		01/03/2007	5.20			2.24			186m	South
GW113 861	10BL165 951	Bore	Private	Monitoring Bore	Monitoring Bore		30/07/2003	6.50	6.50					192m	South
GW110 372	10BL160 269	Well	Private	Monitoring Bore	Monitoring Bore		24/04/2001	4.00	4.00		0.60			200m	West
GW110 371	10BL160 269	Well	Private	Monitoring Bore	Monitoring Bore		24/04/2001	4.00	4.00		0.70			203m	West
GW110 374	10BL160 269	Well	Private	Monitoring Bore	Monitoring Bore		24/04/2001	4.00	4.00					203m	West
GW110 370	10BL160 269	Well	Private	Monitoring Bore	Monitoring Bore		24/04/2001	4.00	4.00		0.60			208m	West
GW110 373	10BL160 269	Well	Private	Monitoring Bore	Monitoring Bore		24/04/2001	4.00	4.00		0.60			216m	West
GW113 872	10BL165 951	Bore	Private	Monitoring Bore	Monitoring Bore		16/09/2003	8.00	8.00					217m	South
GW113 876	10BL165 951	Bore	Private	Monitoring Bore	Monitoring Bore		25/07/2003	7.80	7.80					217m	South
GW113 871	10BL165 951	Bore	Private	Monitoring Bore	Monitoring Bore		08/11/2003	6.00	6.00					218m	South
GW113 877	10BL165 951	Bore	Private	Monitoring Bore	Monitoring Bore		28/07/2003	5.50	5.50					219m	South
GW113 870	10BL165 951	Bore	Private	Monitoring Bore	Monitoring Bore		07/11/2003	4.80	4.80					221m	South
GW113 880	10BL165 951	Bore	Private	Monitoring Bore	Monitoring Bore		20/08/2004	5.00	5.00					222m	South
GW113 878	10BL165 951	Bore	Private	Monitoring Bore	Monitoring Bore		07/11/2003	7.00	7.00					222m	South
GW113 869	10BL165 951	Bore	Private	Monitoring Bore	Monitoring Bore		29/07/2003	6.00	6.00					226m	South
GW113 868	10BL165 951	Bore	Private	Monitoring Bore	Monitoring Bore		18/02/2014	3.70	3.70					229m	South
GW113 867	10BL165 951	Bore	Private	Monitoring Bore	Monitoring Bore		22/07/2003	3.50	3.50					233m	South
GW113 866	10BL165 951	Bore	Private	Monitoring Bore	Monitoring Bore		18/02/2014	3.00	3.00					236m	South
GW113 865	10BL165 951	Bore	Private	Monitoring Bore	Monitoring Bore		21/07/2003	6.50	6.50					239m	South
GW113 864	10BL165 951	Bore	Private	Monitoring Bore	Monitoring Bore		22/07/2003	4.50	4.50					242m	South
GW113 863	10BL165 951	Bore	Private	Monitoring Bore	Monitoring Bore		16/09/2003	4.60	4.60					246m	South
GW113 879	10BL165 951	Bore	Private	Monitoring Bore	Monitoring Bore		25/07/2003	5.30	5.30					247m	South East
GW113 862	10BL165 951	Bore	Private	Monitoring Bore	Monitoring Bore		28/07/2003	3.80	3.80					250m	South

GW No.	Licence No	Work Type	Owner Type	Authorised Purpose	Intended Purpose	Name	Complete Date	Final Depth (m)	Drilled Depth (m)	Salinity (mg/L)	SWL (m bgl)	Yield (L/s)	Elev (AHD)	Dist	Dir
GW113 888	10BL165 951	Bore	Private	Monitoring Bore	Monitoring Bore		05/10/2004	5.50	5.50					253m	South
GW113 887	10BL165 951	Bore	Private	Monitoring Bore	Monitoring Bore		05/10/2004	5.70	5.70					255m	South
GW113 858	10BL165 951	Bore	Private	Monitoring Bore	Monitoring Bore		19/09/2003	6.30	6.30					258m	South
GW113 857	10BL165 951	Bore	Private	Monitoring Bore	Monitoring Bore		23/07/2003	6.00	6.00					261m	South
GW113 889	10BL165 951	Bore	Private	Monitoring Bore	Monitoring Bore		05/10/2004	6.70	6.70					265m	South
GW113 873	10BL165 951	Bore	Private	Monitoring Bore	Monitoring Bore		26/07/2003	6.00	6.00					266m	South
GW113 874	10BL165 951	Bore	Private	Monitoring Bore	Monitoring Bore		19/09/2003	7.00	7.00					268m	South
GW113 859	10BL165 951	Bore	Private	Monitoring Bore	Monitoring Bore		15/09/2003	6.10	6.10					270m	South
GW113 860	10BL165 951	Bore	Private	Monitoring Bore	Monitoring Bore		16/09/2003	6.50	6.50					271m	South
GW113 875	10BL165 951	Bore	Private	Monitoring Bore	Monitoring Bore		30/07/2003	7.50	7.50					271m	South
GW109 500	10BL601 554	Well	Private	Monitoring Bore	Monitoring Bore		01/03/2007	4.80			2.30			271m	South
GW113 884	10BL165 951	Bore	Private	Monitoring Bore	Monitoring Bore		20/08/2004	6.80	6.80					271m	South
GW113 886	10BL165 951	Bore	Private	Monitoring Bore	Monitoring Bore		01/10/2004	5.80	5.80					273m	South
GW113 856	10BL165 951	Bore	Private	Monitoring Bore	Monitoring Bore		23/07/2003	6.20	6.20					276m	South
GW113 855	10BL165 951	Bore	Private	Monitoring Bore	Monitoring Bore		22/07/2003	5.00	5.00					277m	South
GW113 881	10BL165 951	Bore	Private	Monitoring Bore	Monitoring Bore		20/08/2004	6.10	6.10					281m	South
GW113 882	10BL165 951	Bore	Private	Monitoring Bore	Monitoring Bore		20/08/2004	6.10	6.10					284m	South
GW113 890	10BL165 951	Bore	Private	Monitoring Bore	Monitoring Bore		09/10/2005	6.00	6.00					284m	South
GW113 892	10BL165 951	Bore	Private	Monitoring Bore	Monitoring Bore		09/10/2005	7.00	7.00					286m	South
GW113 891	10BL165 951	Bore	Private	Monitoring Bore	Monitoring Bore		09/10/2005	6.80	6.80					286m	South
GW113 893	10BL165 951	Bore	Private	Monitoring Bore	Monitoring Bore		11/10/2005	8.50	8.50					287m	South
GW113 883	10BL165 951	Bore	Private	Monitoring Bore	Monitoring Bore		20/08/2004	6.10	6.10					288m	South
GW113 885	10BL165 951	Bore	Private	Monitoring Bore	Monitoring Bore		20/08/2004	7.00	7.00					291m	South
GW111 331	10BL604 323	Bore	Other Govt	Monitoring Bore	Monitoring Bore		20/07/2010	6.00	6.00					454m	North West
GW114 187	10BL604 080	Bore	Other Govt	Monitoring Bore	Monitoring Bore	SPA - Sydney Fish Markets	04/07/2013	6.00	6.00					475m	North West
GW111 330	10BL604 323	Bore	Other Govt	Monitoring Bore	Monitoring Bore		20/07/2010	4.00	4.00					486m	North West
GW114 184	10BL604 080	Bore	Other Govt	Monitoring Bore	Monitoring Bore	SPA - Sydney Fish Markets	04/07/2013	6.00	6.00					488m	North West
GW114 182	10BL604 080	Bore	Other Govt	Monitoring Bore	Monitoring Bore	SPA - Sydney Fish Markets	04/07/2013	11.55	11.55					496m	North West
GW114 186	10BL604 080	Bore	Other Govt	Monitoring Bore	Monitoring Bore	SPA - Sydney Fish Markets	04/07/2013	3.00	3.00					511m	North West
GW114 183	10BL604 080	Bore	Other Govt	Monitoring Bore	Monitoring Bore	SPA - Sydney Fish Markets	04/07/2013	9.35	9.35					516m	North West

GW No.	Licence No	Work Type	Owner Type	Authorised Purpose	Intended Purpose	Name	Complete Date	Final Depth (m)	Drilled Depth (m)	Salinity (mg/L)	SWL (m bgl)	Yield (L/s)	Elev (AHD)	Dist	Dir
GW111 329	10BL604 323	Bore	Other Govt	Monitoring Bore	Monitoring Bore		20/07/2010	6.00	6.00					517m	North West
GW114 185	10BL604 080	Bore	Other Govt	Monitoring Bore	Monitoring Bore	SPA - Sydney Fish Markets	04/07/2013	3.00	3.00					521m	North West
GW109 087	10BL602 334	Bore	Other Govt	Monitoring Bore	Monitoring Bore		22/07/2008	8.50	8.50					844m	North
GW109 086	10BL602 334	Bore	Other Govt	Monitoring Bore	Monitoring Bore		22/07/2008	5.68	5.68					853m	North
GW109 085	10BL602 334	Bore	Other Govt	Monitoring Bore	Monitoring Bore		22/07/2008	5.68	5.68					855m	North
GW111 408	10BL604 530	Bore	Private	Monitoring Bore	Monitoring Bore		05/02/2011	4.40	4.40		2.07			1052m	South West
GW113 601	10BL604 366	Bore	Private	Monitoring Bore	Monitoring Bore	Barangaroo Delivery Authority	11/02/2010	14.20	14.20					1080m	North
GW113 600	10BL604 366	Bore	Private	Monitoring Bore	Monitoring Bore	Barangaroo Delivery Authority	09/02/2010	14.20	14.20					1080m	North
GW113 599	10BL604 366	Bore	Private	Monitoring Bore	Monitoring Bore	Barangaroo Delivery Authority	09/02/2010	13.50	13.50					1080m	North
GW113 603	10BL604 366	Bore	Private	Monitoring Bore	Monitoring Bore	Barangaroo Delivery Authority	19/02/2010	14.50	14.50					1102m	North
GW102 476	10BL157 882	Bore		Monitoring Bore	Monitoring Bore		01/01/1999	4.00						1107m	South East
GW113 602	10BL604 366	Bore	Private	Monitoring Bore	Monitoring Bore	Barangaroo Delivery Authority	11/02/2010	17.00	17.00					1109m	North
GW113 611	10BL604 366	Bore	Private	Monitoring Bore	Monitoring Bore	Barangaroo Delivery Authority	02/03/2010	7.50	7.50					1113m	North
GW113 604	10BL604 366	Bore	Private	Monitoring Bore	Monitoring Bore	Barangaroo Delivery Authority	23/02/2010	8.20	8.20					1117m	North
GW113 606	10BL604 366	Bore	Private	Monitoring Bore	Monitoring Bore	Barangaroo Delivery Authority	04/03/2010	13.00	13.00					1124m	North
GW113 605	10BL604 366	Bore	Private	Monitoring Bore	Monitoring Bore	Barangaroo Delivery Authority	23/02/2010	3.00	3.00					1127m	North
GW200 690	20BL171 676	Spear	Private	Domestic	Domestic		20/12/2007	6.00						1132m	East
GW113 607	10BL604 366	Bore	Private	Monitoring Bore		Barangaroo Delivery Authority	22/02/2010	7.20	7.20					1136m	North
GW113 608	10BL604 366	Bore	Private	Monitoring Bore	Monitoring Bore	Barangaroo Delivery Authority	02/03/2010	13.00	13.00					1152m	North
GW113 609	10BL604 366	Bore	Private	Monitoring Bore	Monitoring Bore	Barangaroo Delivery Authority	07/03/2010	3.45	3.45					1152m	North
GW113 610	10BL604 366	Bore	Private	Monitoring Bore	Monitoring Bore	Barangaroo Delivery Authority	26/02/2010	12.20	12.20					1157m	North
GW113 598	10BL604 366	Bore	Private	Monitoring Bore	Monitoring Bore	Barangaroo Delivery Authority	10/02/2010	13.20	13.20					1161m	North
GW113 612	10BL604 366	Bore	Private	Monitoring Bore	Monitoring Bore	Barangaroo Delivery Authority	03/03/2010	13.00	13.00					1161m	North
GW113 596	10BL604 366	Bore	Private	Monitoring Bore	Monitoring Bore	Barangaroo Delivery Authority	08/12/2009	14.10	14.10					1171m	North
GW113 566	10BL604 425	Bore	Other Govt	Monitoring Bore	Monitoring Bore	Barangaroo Delivery Authority	06/01/2011	3.00	3.00					1174m	North
GW113 565	10BL604 425	Bore	Other Govt	Monitoring Bore	Monitoring Bore	Barangaroo Delivery Authority	06/01/2011	4.00	4.00					1174m	North

GW No.	Licence No	Work Type	Owner Type	Authorised Purpose	Intended Purpose	Name	Complete Date	Final Depth (m)	Drilled Depth (m)	Salinity (mg/L)	SWL (m bgl)	Yield (L/s)	Elev (AHD)	Dist	Dir
GW113 597	10BL604 366	Bore	Private	Monitoring Bore	Monitoring Bore	Barangaroo Delivery Authority	07/12/2009	9.50	9.50					1179m	North
GW113 564	10BL604 425	Bore	Other Govt	Monitoring Bore	Monitoring Bore	Barangaroo Delivery Authority	06/01/2011	7.00	7.00					1181m	North
GW113 563	10BL604 425	Bore	Other Govt	Monitoring Bore	Monitoring Bore	Barangaroo Delivery Authority	06/01/2011	11.70	11.70					1218m	North
GW109 238	10BL602 378	Battery Spears , Filter Pac	Private	Monitoring Bore	Monitoring Bore		19/08/2008	7.50	7.50	Fresh	4.59			1273m	East
GW071 907	10BL152 224, 10BL602 472, 10BL602 711, 10WA11 4785	Bore	Local Govt	Recreation (groundwater), Test Bore	Recreation (groundwater)		15/05/2008	180.00	180.00	345	11.60	0.100	30.00	1300m	South
GW113 562	10BL604 425	Bore	Other Govt	Monitoring Bore	Monitoring Bore	Barangaroo Delivery Authority	06/01/2011	10.70	10.70					1302m	North
GW109 240	10BL602 380	Bore	Private	Monitoring Bore	Monitoring Bore		20/08/2008	7.50	7.50	Fresh	5.67			1306m	East
GW109 239	10BL602 379	Bore	Private	Monitoring Bore	Monitoring Bore		19/08/2008	7.45	7.45	Fresh	4.57			1311m	East
GW109 230	10BL602 551	Bore	Private	Monitoring Bore	Monitoring Bore		18/08/2008	1.80						1314m	South West
GW109 231	10BL602 551	Bore	Private	Monitoring Bore	Monitoring Bore		18/08/2008	3.20						1321m	South West
GW112 178	10BL158 267	Bore	Private	Monitoring Bore	Monitoring Bore		01/03/1999	30.00	30.00					1337m	East
GW112 179	10BL158 267	Bore	Private	Monitoring Bore	Monitoring Bore		01/03/1999	30.00	30.00					1351m	East
GW113 561	10BL604 425	Bore	Other Govt	Monitoring Bore	Monitoring Bore	Barangaroo Delivery Authority	06/01/2011	4.50	4.50					1363m	North
GW110 247	10BL603 148, 10WA10 9284	Bore	Private	Domestic	Domestic		16/07/2009	210.00	210.00	4400	31.00	0.130		1366m	South West
GW112 180	10BL158 267	Bore	Private	Monitoring Bore	Monitoring Bore		01/03/1999	30.00	30.00					1371m	East
GW112 181	10BL158 267	Bore	Private	Monitoring Bore	Monitoring Bore		01/03/1999	30.00	30.00					1418m	East
GW113 560	10BL604 425	Bore	Other Govt	Monitoring Bore	Monitoring Bore	Barangaroo Delivery Authority	06/01/2011	3.60	3.60					1422m	North
GW112 177	10BL158 267	Bore	Private	Monitoring Bore	Monitoring Bore		01/03/1999	30.00	30.00					1438m	East
GW112 176	10BL158 267	Bore	Private	Monitoring Bore	Monitoring Bore		01/03/1999	30.00	30.00					1439m	East
GW112 175	10BL158 267	Bore	Private	Monitoring Bore	Monitoring Bore		01/03/1999	30.00	30.00					1448m	East
GW112 182	10BL158 267	Bore	Private	Monitoring Bore	Monitoring Bore		01/03/1999	30.00	30.00					1470m	East
GW112 184	10BL158 267	Bore	Private	Monitoring Bore	Monitoring Bore		01/03/1999	30.00	30.00					1471m	East
GW113 559	10BL604 425	Bore	Other Govt	Monitoring Bore	Monitoring Bore	Barangaroo Delivery Authority	06/01/2011	4.00	4.00					1482m	North
GW112 183	10BL158 267	Bore	Private	Monitoring Bore	Monitoring Bore		01/03/1999	30.00	30.00					1521m	East
GW113 558	10BL604 425	Bore	Other Govt	Monitoring Bore	Monitoring Bore	Barangaroo Delivery Authority	06/01/2011	14.00	14.00					1552m	North
GW106 192	10BL164 184, 10WA11 3750	Spear	Private	Domestic	Domestic		10/12/2004	6.00	6.00	Good	4.00	0.500		1618m	South

GW No.	Licence No	Work Type	Owner Type	Authorised Purpose	Intended Purpose	Name	Complete Date	Final Depth (m)	Drilled Depth (m)	Salinity (mg/L)	SWL (m bgl)	Yield (L/s)	Elev (AHD)	Dist	Dir
GW113 557	10BL604 425	Bore	Other Govt	Monitoring Bore	Monitoring Bore	Baragaroo Delivery Authority	06/01/2011	12.00	12.00					1632m	North
GW105 525	10BL159 952, 10WA11 3298	Bore		Domestic	Domestic		18/11/2003	5.49	5.49		2.75	1.000		1652m	South East
GW109 712	10BL163 286	Well	Other Govt	Monitoring Bore	Monitoring Bore		21/01/2004	5.80	5.80		2.64			1712m	North
GW104 131	10BL159 784, 10BL159 927, 10WA11 4699	Bore		Recreation (groundwater), Test Bore	Recreation (groundwater)		03/08/2000	20.00	35.00					1722m	South East
GW105 938	10BL162 977, 10WA10 8677	Bore		Domestic			20/05/2005							1732m	South
GW114 895	10BL605 370			Monitoring Bore	Monitoring Bore		08/02/2013	6.00	6.00		4.20			1738m	South
GW109 713	10BL163 286	Well	Other Govt	Monitoring Bore	Monitoring Bore		21/01/2004	6.00	6.00		2.52			1740m	North
GW111 433	10BL604 568	Bore	Private	Monitoring Bore	Monitoring Bore		24/01/2011	6.30	7.00					1745m	South East
GW111 016	10BL603 969	Bore	Private	Monitoring Bore	Monitoring Bore		30/01/2004	4.40	4.50					1761m	South East
GW114 495	10BL604 396	Bore	Private	Monitoring Bore	Monitoring Bore		20/12/2010	6.15	6.15					1765m	East
GW114 497	10BL604 396	Bore	Private	Monitoring Bore	Monitoring Bore		20/12/2010	5.50	10.00					1771m	East
GW104 133	10BL159 785, 10BL159 928, 10WA11 4701	Bore		Recreation (groundwater), Test Bore	Recreation (groundwater)		28/07/2000	20.50	35.00	Fresh				1771m	South East
GW109 716	10BL163 286	Well	Other Govt	Monitoring Bore	Monitoring Bore		22/01/2004	6.00	6.00		1.79			1776m	North
GW113 556	10BL604 425	Bore	Other Govt	Monitoring Bore	Monitoring Bore	Baragaroo Delivery Authority	06/01/2011	14.00	14.00					1777m	North
GW113 555	10BL604 425	Bore	Other Govt	Monitoring Bore	Monitoring Bore	Baragaroo Delivery Authority	06/01/2011	14.00	14.00					1777m	North
GW114 496	10BL604 396	Bore	Private	Monitoring Bore	Monitoring Bore		20/12/2010	5.50	5.50					1783m	East
GW111 434	10BL604 568	Bore	Private	Monitoring Bore	Monitoring Bore		24/01/2011	8.00	8.00					1790m	South East
GW114 398	10BL603 579	Bore	Other Govt	Monitoring Bore	Monitoring Bore	Sydney Water	28/07/2009	4.20	4.20					1795m	South East
GW111 014	10BL603 968	Bore	Private	Monitoring Bore	Monitoring Bore		18/12/2003	6.50	6.50					1806m	South East
GW114 393	10BL603 579	Bore	Other Govt	Monitoring Bore	Monitoring Bore	Sydney Water	28/07/2009	4.20	4.20					1808m	South East
GW114 390	10BL603 579	Bore	Other Govt	Monitoring Bore	Monitoring Bore	Sydney Water Corp	28/07/2009	3.20	3.20					1815m	South East
GW109 714	10BL163 286	Well	Other Govt	Monitoring Bore	Monitoring Bore		22/01/2004	5.90	5.90		2.55			1815m	North
GW109 751	10BL160 787, 10BL605 178	Well	Private	Monitoring Bore	Monitoring Bore		05/08/2002	3.50	3.50					1815m	South East
GW113 792	10BL603 971	Bore	Other Govt	Monitoring Bore	Monitoring Bore	Sydney Water Corp	04/05/2006	3.70	3.70					1815m	South East
GW114 396	10BL603 579	Bore	Other Govt	Monitoring Bore	Monitoring Bore	Sydney Water	28/07/2009	5.20	5.20					1816m	South East
GW115 131	10BL604 652			Monitoring Bore	Monitoring Bore		11/04/2011	1.40	1.40					1818m	North
GW114 399	10BL603 579	Bore	Other Govt	Monitoring Bore	Monitoring Bore	Sydney Water	28/07/2009	4.20	4.20					1822m	South East

GW No.	Licence No	Work Type	Owner Type	Authorised Purpose	Intended Purpose	Name	Complete Date	Final Depth (m)	Drilled Depth (m)	Salinity (mg/L)	SWL (m bgl)	Yield (L/s)	Elev (AHD)	Dist	Dir
GW109 744	10BL160 787, 10BL605 177	Well	Other Govt	Monitoring Bore	Monitoring Bore		02/08/2002	4.00	4.00					1822m	South East
GW113 793	10BL603 971	Bore	Other Govt	Monitoring Bore	Monitoring Bore	Sydney Water Corp	04/05/2006	4.10	4.10					1824m	South East
GW114 391	10BL603 579	Bore	Private	Monitoring Bore	Monitoring Bore	Sydney Water	28/07/2009	4.20	4.20					1829m	South East
GW111 015	10BL603 968	Bore	Private	Monitoring Bore	Monitoring Bore		18/02/2003	7.00	7.00					1832m	South East
GW114 386	10BL603 579	Bore	Other Govt	Monitoring Bore	Monitoring Bore	Sydney Water Corp	27/07/2009	5.20	5.20					1832m	South East
GW109 746	10BL160 787, 10BL605 177	Well	Other Govt	Monitoring Bore	Monitoring Bore		02/08/2002	4.20	4.20					1835m	South East
GW114 400	10BL603 579	Bore	Other Govt	Monitoring Bore	Monitoring Bore	Sydney Water	27/07/2009	3.20	3.20					1836m	South East
GW113 796	10BL603 971	Bore	Other Govt	Monitoring Bore	Monitoring Bore	Sydney Water Corp	14/06/2006	11.05	11.05					1836m	South East
GW115 130	10BL604 652			Monitoring Bore	Monitoring Bore		11/04/2011	10.00	10.00					1837m	North
GW113 790	10BL603 971	Bore	Other Govt	Monitoring Bore	Monitoring Bore	Sydney Water Corp	03/05/2006	5.85	5.85					1838m	South East
GW109 747	10BL160 787, 10BL605 178	Well	Other Govt	Monitoring Bore	Monitoring Bore		02/08/2002	3.80	3.80					1838m	South East
GW105 920	10BL161 710, 10BL600 596, 10BL603 529, 10WA11 4587	Bore		Domestic, Recreation (groundwater), Test Bore	Domestic		13/05/2005		14.00		6.00			1838m	South East
GW113 795	10BL603 971	Bore	Other Govt	Monitoring Bore	Monitoring Bore	Sydney Water Corp	04/05/2006	3.90	3.90					1839m	South East
GW109 748	10BL160 787, 10BL605 178	Well	Other Govt	Monitoring Bore	Monitoring Bore		02/08/2002	3.80	3.80					1839m	South East
GW114 388	10BL603 579	Bore	Other Govt	Monitoring Bore	Monitoring Bore	Sydney Water Corp	28/07/2009	5.20	5.20					1844m	South East
GW113 467	10BL603 970	Bore	Local Govt	Monitoring Bore	Monitoring Bore	City of Sydney	18/01/2007	3.40	3.40					1848m	South East
GW113 470	10BL603 970	Bore	Local Govt	Monitoring Bore	Monitoring Bore	City of Sydney	11/02/2008	5.70	5.70					1848m	South East
GW114 397	10BL603 579	Bore	Other Govt	Monitoring Bore	Monitoring Bore	Sydney Water	27/07/2009	3.20	3.20					1849m	South East
GW114 394	10BL603 579	Bore	Other Govt	Monitoring Bore	Monitoring Bore	Sydney Water	28/07/2009	4.20	4.20					1852m	South East
GW114 387	10BL603 579	Bore	Other Govt	Monitoring Bore	Monitoring Bore	Sydney Water Corp	27/07/2009	3.20	3.20					1852m	South East
GW113 791	10BL603 971	Bore	Other Govt	Monitoring Bore	Monitoring Bore	Sydney Water Corp	04/05/2006	4.00	4.00					1853m	South East
GW109 749	10BL160 787, 10BL605 177	Well	Other Govt	Monitoring Bore	Monitoring Bore		05/08/2002	4.50	4.50					1854m	South East
GW111 405	10BL603 966	Bore	Private	Monitoring Bore	Monitoring Bore		16/07/2010	4.80	4.80					1858m	South East
GW109 745	10BL160 787, 10BL605 177	Well	Other Govt	Monitoring Bore	Monitoring Bore		02/08/2002	3.50	3.50					1860m	South East
GW109 752	10BL160 787, 10BL605 177	Well	Other Govt	Monitoring Bore	Monitoring Bore		05/08/2002	3.40	3.40					1860m	South East

GW No.	Licence No	Work Type	Owner Type	Authorised Purpose	Intended Purpose	Name	Complete Date	Final Depth (m)	Drilled Depth (m)	Salinity (mg/L)	SWL (m bgl)	Yield (L/s)	Elev (AHD)	Dist	Dir
GW105076	10BL161711, 10BL162107, 10BL163813, 10BL603530, 10WA114588	Bore		Domestic, Recreation (groundwater), Test Bore	Domestic		30/04/2003	10.00	10.00		6.00	1.000		1860m	South East
GW111407	10BL604132	Bore	Private	Monitoring Bore	Monitoring Bore		15/10/2010	4.80	4.80					1861m	South East
GW113783	10BL603971	Bore	Other Govt	Monitoring Bore	Monitoring Bore	Sydney Water Corp	22/11/2000	4.60	4.60					1861m	South East
GW114389	10BL603579	Bore	Other Govt	Monitoring Bore	Monitoring Bore	Sydney Water Corp	27/07/2009	3.20	3.20					1865m	South East
GW113471	10BL603970	Bore	Local Govt	Monitoring Bore	Monitoring Bore	City of Sydney	11/02/2008	4.50	4.50					1866m	South East
GW113794	10BL603971	Bore	Other Govt	Monitoring Bore	Monitoring Bore	Sydney Water Corp	08/06/2006	11.15	11.15					1867m	South East
GW112715	10BL604402	Bore	Other Govt	Monitoring Bore	Monitoring Bore	Sydney Water Corporation	29/11/2010	4.10	4.10					1867m	South East
GW114395	10BL603579	Bore	Other Govt	Monitoring Bore	Monitoring Bore	Sydney Water	27/07/2009	3.20	3.20					1868m	South East
GW114392	10BL603579	Bore	Other Govt	Monitoring Bore	Monitoring Bore	Sydney Water	27/07/2009	2.40	2.40					1871m	South East
GW109750	10BL160787, 10BL605177	Well	Other Govt	Monitoring Bore	Monitoring Bore		05/08/2002	3.50	3.50					1872m	South East
GW114403	10BL603579	Bore	Other Govt	Monitoring Bore	Monitoring Bore	Sydney Water	05/08/2009	2.20	2.20					1875m	South East
GW111406	10BL604132	Bore	Private	Monitoring Bore	Monitoring Bore		16/07/2010	4.80	4.80					1877m	South East
GW111082	10BL603966	Bore	Private	Monitoring Bore	Monitoring Bore		02/09/2006	4.00	4.00					1879m	South East
GW113472	10BL603970	Bore	Local Govt	Monitoring Bore	Monitoring Bore	City of Sydney	11/02/2008	6.20	6.20					1879m	South East
GW113786	10BL603971	Bore	Other Govt	Monitoring Bore	Monitoring Bore	Sydney Water Corp	02/05/2006	3.00	3.00					1880m	South East
GW112714	10BL604402	Bore	Other Govt	Monitoring Bore	Monitoring Bore	Sydney Water Corporation	29/11/2010	4.10	4.10					1883m	South East
GW113468	10BL603970	Bore	Local Govt	Monitoring Bore	Monitoring Bore	City of Sydney	18/01/2007	3.50	3.50					1884m	South East
GW111958	10BL605133	Spear	Private	Monitoring Bore	Monitoring Bore		27/04/2012	6.00	6.00		3.49			1884m	South
GW113798	10BL603971	Bore	Other Govt	Monitoring Bore	Monitoring Bore	Sydney Water Corp	10/02/2014	4.80	4.80					1886m	South East
GW113787	10BL603971	Bore	Other Govt	Monitoring Bore	Monitoring Bore	Sydney Water Corp	02/05/2006	4.80	4.80					1886m	South East
GW111081	10BL603966	Bore	Private	Monitoring Bore	Monitoring Bore		02/09/2006	4.00	4.00					1887m	South East
GW114402	10BL603579	Bore	Other Govt	Monitoring Bore	Monitoring Bore	Sydney Water	05/08/2009	2.20	2.20					1889m	South East
GW113789	10BL603971	Bore	Other Govt	Monitoring Bore	Monitoring Bore	Sydney Water Corp	03/05/2006	10.95	10.95					1890m	South East
GW111080	10BL603966	Bore	Private	Monitoring Bore	Monitoring Bore		02/09/2006	5.00	5.00					1892m	South East
GW113258	10BL604454	Bore	Other Govt	Monitoring Bore	Monitoring Bore	Sydney Water - Waterloo	29/11/2010	4.10	4.10					1892m	South East
GW112713	10BL604402	Bore	Other Govt	Monitoring Bore	Monitoring Bore	Sydney Water Corporation	29/11/2010	4.05	4.05					1897m	South East
GW113782	10BL603971	Bore	Other Govt	Monitoring Bore	Monitoring Bore	Sydney Water Corp	17/11/2000	8.00	8.00					1899m	South East
GW113785	10BL603971	Bore	Other Govt	Monitoring Bore	Monitoring Bore	Sydney Water Corp	22/11/2000	4.00	4.00					1899m	South East

GW No.	Licence No	Work Type	Owner Type	Authorised Purpose	Intended Purpose	Name	Complete Date	Final Depth (m)	Drilled Depth (m)	Salinity (mg/L)	SWL (m bgl)	Yield (L/s)	Elev (AHD)	Dist	Dir
GW113 788	10BL603 971	Bore	Other Govt	Monitoring Bore	Monitoring Bore	Sydney Water Corp	10/02/2014	11.00	11.00					1899m	South East
GW114 401	10BL603 579	Bore	Other Govt	Monitoring Bore	Monitoring Bore	Sydney Water	05/08/2009	2.20	2.20					1902m	South East
GW113 257	10BL604 454	Bore	Other Govt	Monitoring Bore	Monitoring Bore	Sydney Water - Waterloo	29/11/2010	4.10	4.10					1904m	South East
GW037 956		Bore	Private		Industrial		01/04/1972	0.00	21.10					1915m	South East
GW113 256	10BL604 454	Bore	Other Govt	Monitoring Bore	Monitoring Bore	Sydney Water - Waterloo	29/11/2010	4.05	4.05					1916m	South East
GW102 671	10BL152 712	Bore		Monitoring Bore	Monitoring Bore		01/07/1993	4.80	4.80					1918m	North West
GW109 715	10BL163 286	Well	Other Govt	Monitoring Bore	Monitoring Bore		22/01/2004	5.90	5.90		4.40			1924m	North
GW113 469	10BL603 970	Bore	Local Govt	Monitoring Bore	Monitoring Bore	City of Sydney	19/01/2007	3.10	3.10					1924m	South East
GW113 554	10BL604 425	Bore	Other Govt	Monitoring Bore	Monitoring Bore	Baragaroo Delivery Authority	06/01/2011	5.00	5.00					1929m	North
GW102 672	10BL152 712	Bore		Monitoring Bore	Monitoring Bore		01/07/1993	9.00	9.00					1929m	North West
GW112 712	10BL604 402	Bore	Other Govt	Monitoring Bore	Monitoring Bore	Sydney Water Corporation	29/11/2010	4.00	4.00					1930m	South East
GW112 127	10BL160 293	Bore	Private	Monitoring Bore	Monitoring Bore		03/10/2001	4.50	4.50					1930m	South
GW113 784	10BL603 971	Bore	Other Govt	Monitoring Bore	Monitoring Bore	Sydney Water Corp	22/11/2000	7.00	7.00					1938m	South East
GW113 255	10BL604 454	Bore	Other Govt	Monitoring Bore	Monitoring Bore	Sydney Water - Waterloo	29/11/2010	4.00	4.00					1939m	South East
GW113 553	10BL604 425	Bore	Other Govt	Monitoring Bore	Monitoring Bore	Baragaroo Delivery Authority	06/01/2011	5.20	5.20					1939m	North
GW017 869	10BL008 298	Bore	Private	Industrial	Industrial		01/01/1955	17.90	18.00	Good				1940m	South East
GW113 781	10BL603 971	Bore	Other Govt	Monitoring Bore	Monitoring Bore	Sydney Water Corp	17/11/2000	4.50	4.50					1940m	South East
GW112 128	10BL160 293	Bore	Private	Monitoring Bore	Monitoring Bore		03/10/2001	5.50	5.50					1947m	South
GW100 268	10BL152 893	Bore	Private	Test Bore	Test Bore		28/09/1993	18.00	18.00		8.20			1949m	South East
GW112 711	10BL604 402	Bore	Other Govt	Monitoring Bore	Monitoring Bore	Sydney Water Corporation	30/11/2010	3.60	3.60					1950m	South East
GW113 254	10BL604 454	Bore	Other Govt	Monitoring Bore	Monitoring Bore	Sydney Water - Waterloo	29/11/2010	3.60	3.60					1954m	South East
GW113 780	10BL603 971	Bore	Other Govt	Monitoring Bore	Monitoring Bore	Sydney Water Corp	16/11/2000	8.00	8.00					1956m	South East
GW113 797	10BL603 971	Bore	Other Govt	Monitoring Bore	Monitoring Bore	Sydney Water Corp	05/05/2006	4.13	4.13					1961m	South East
GW111 959	10BL605 226	Bore	Private	Monitoring Bore	Monitoring Bore		07/08/2012	6.00	6.00	1077	2.60			1962m	South
GW113 779	10BL603 971	Bore	Other Govt	Monitoring Bore	Monitoring Bore	Sydney Water Corp	13/11/2000	9.00	9.00					1964m	South East
GW112 129	10BL160 293	Bore	Private	Monitoring Bore	Monitoring Bore		03/10/2001	5.50	5.50					1965m	South
GW113 778	10BL603 971	Bore	Other Govt	Monitoring Bore	Monitoring Bore	Sydney Water Corp	13/11/2000	5.00	5.00					1971m	South East
GW113 777	10BL603 971	Bore	Other Govt	Monitoring Bore	Monitoring Bore	Sydney Water Corp	13/11/2000	6.00	6.00					1977m	South East
GW113 474	10BL603 970	Bore	Local Govt	Monitoring Bore	Monitoring Bore	City of Sydney	07/07/2009	6.00	6.00					1982m	South
GW111 960	10BL605 226	Bore	Private	Monitoring Bore	Monitoring Bore		07/08/2012	6.00	6.60	1124	3.52			1983m	South

GW No.	Licence No	Work Type	Owner Type	Authorised Purpose	Intended Purpose	Name	Complete Date	Final Depth (m)	Drilled Depth (m)	Salinity (mg/L)	SWL (m bgl)	Yield (L/s)	Elev (AHD)	Dist	Dir
GW113 039	10BL602 801	Bore	Private	Monitoring Bore	Monitoring Bore	Caltex - Alexandria	17/10/2013	5.00	5.00					1989m	South
GW113 037	10BL602 801	Bore	Private	Monitoring Bore	Monitoring Bore	Caltex - Alexandria	17/11/2008	5.00	5.00					1990m	South
GW111 570	10BL604 689	Bore	Other Govt	Monitoring Bore	Monitoring Bore		27/06/2011	6.00	6.00		2.72	1.000		1991m	North
GW113 473	10BL603 970	Bore	Local Govt	Monitoring Bore	Monitoring Bore	City of Sydney	07/07/2000	3.00	3.00					1993m	South East
GW111 571	10BL604 689	Bore	Other Govt	Monitoring Bore	Monitoring Bore		27/06/2011	6.00	6.00		2.65	1.000		1994m	North
GW017 340	10BL008 296	Bore	Private	Industrial	Industrial		01/06/1958	18.50	18.60	Good				1996m	South East
GW113 038	10BL602 801	Bore	Private	Monitoring Bore	Monitoring Bore	Caltex - Alexandria	17/02/2009	5.00	5.00					1996m	South
GW113 475	10BL603 970	Bore	Local Govt	Monitoring Bore	Monitoring Bore	City of Sydney	07/07/2009	6.00	6.00					1999m	South

Borehole Data Source : NSW Department of Primary Industries - Office of Water / Water Administration Ministerial Corporation for all bores prefixed with GW. All other bores © Commonwealth of Australia (Bureau of Meteorology) 2015. Creative Commons 3.0 © Commonwealth of Australia <http://creativecommons.org/licenses/by/3.0/au/deed.en>

Hydrogeology & Groundwater

Ultimo, NSW 2009

Driller's Logs

Drill log data relevant to the boreholes within the dataset buffer:

Groundwater No	Drillers Log	Distance	Direction
GW109648	0.00m-2.90m FILL,BROWN/GREY,LOOSE GRAVEL,CONCRETE,SAND 2.90m-4.90m SILTY CLAY,LT GREY,MOTT.BROWN HIGH PLASTICITY 4.90m-5.80m SILTY SAND,LT GREY,MED COURSE GRAINED 5.80m-6.20m SANDSTONE,RED,BROWN,WEATHERED,CLAY BANDS	28m	South
GW109649	0.00m-4.80m FILL,GREY,BROWN,GRAVEL,CLAY,SILT 4.80m-5.90m SILTY SAND,LT GREY,RED,MED COARSE GRAINED 5.90m-7.20m SANDSTONE RED BROWN,WEATHERED WITH CLAY BANDS	39m	South
GW109646	0.00m-0.80m FILL,LT GREY,SAND,CONCRETE,BRICK,METAL FRAG. 0.80m-2.80m SILTY CLAY,BROWN,GREY,MED PLASTICITY 2.80m-5.00m CLAYEY SAND,GREY/DARK GREY 5.00m-8.00m SILTY SAND,LT GREY/RED 8.00m-8.20m SANDSTONE,RED,BROWN,WEATHERED,CLAY BANDS	73m	South
GW110372	0.00m-2.20m FILL,SILTY CLAY 2.20m-2.70m SANDY CLAY 2.70m-3.30m SILT,SOFT BLACK 3.30m-4.00m SILTY SAND	200m	West
GW110374	0.00m-0.80m SILTY SAND WITH MINOR CLAY 0.80m-2.80m CLAYEY SAND,WITH MINOR GRAVEL 2.80m-4.00m SANDY CLAY WITH MINOR SHELLS	203m	West
GW110371	0.00m-2.50m FILL,SANDY CLAY 2.50m-3.10m SILT,SATURATED BLACK 3.10m-4.00m SILTY SAND	203m	West
GW110370	0.00m-2.10m FILL,SANDY CLAY 2.10m-3.30m SILT,BLACK 3.30m-3.50m SAND CLAYEY 3.50m-4.00m CLAY SANDY	208m	West
GW110373	0.00m-1.60m FILL,SANDY CLAY 1.60m-3.40m SILT,SATURATED BLACK 3.40m-3.70m SILTY SAND 3.70m-4.00m SANDY CLAY	216m	West
GW111331	0.00m-0.29m CONCRETE PAVEMENT 0.29m-2.20m FILL.SILTY SAND,SILTY GRAVEL 2.20m-5.30m SILTY SAND,SHELL FRAGMENTS 5.30m-6.00m SILTY CLAY,ORANGE BROWN	454m	North West
GW111330	0.00m-0.19m CONCRETE PAVEMENT ALL OVER 0.19m-2.50m FILL.CLAYEY SAND,GRAVELLY 2.50m-4.00m SANDSTONE,LIGHT GREY	486m	North West
GW111329	0.00m-0.15m (UNKNOWN) 0.15m-1.50m FILL,SILTY SAND 1.50m-6.00m SANDSTONE	517m	North West
GW109087	0.00m-1.00m FILL,CLAY MIXED WITH COARSE GRAVEL 1.00m-1.50m FILL SAND MEDIUM GRAINED 1.50m-2.20m FILL,SILTY SAND,MOIST,FIRM WITH GRAVEL 2.20m-3.50m FILL,SAND MEDIUM GRAINED,GREY/BROWN 3.50m-4.00m FILL,SILTY SAND,MOIST,LOOSE TO FIRM 4.00m-4.50m FILL,CRUSHED SANDSTONE 4.50m-5.90m SAND MEDIUM TO FINE ,SILT BROWN,CLAY 5.90m-7.00m CLAY,HIGH PLASTICITY,WET,SHELLS 7.00m-8.50m SAND,FINE TO MEDIUM GRAINED,BEIGE	844m	North
GW109086	0.00m-0.50m FILL,MEDIUM TO COARSE 0.50m-1.00m FILL,SILTY SAND 1.00m-1.80m FILL,CLAYEY SAND FINE GRAINED 1.80m-2.00m FILL,GRAVELLY SAND 2.00m-3.20m FILL,SAND WITH SOME SILT 3.20m-3.80m FILL SILTY SAND 3.80m-4.50m FILL CLAY SILT SAND MIXTURE 4.50m-5.68m SAND,FINE TO MEDIUM GRAINED	853m	North
GW109085	0.00m-1.30m FILL,SILTY SAND MEDIUM TO COARSE 1.30m-2.10m FILL,SILT SAND CLAY MIXTURE 2.10m-2.20m FILL, SHINY GRAVEL ,BLACK SILT 2.20m-3.10m FILL,SILTY SAND BROWN RED 3.10m-4.00m FILL CLAY,GREY,BROWN,MOIST 4.00m-5.68m SAND,FINE TO MEDIUM	855m	North

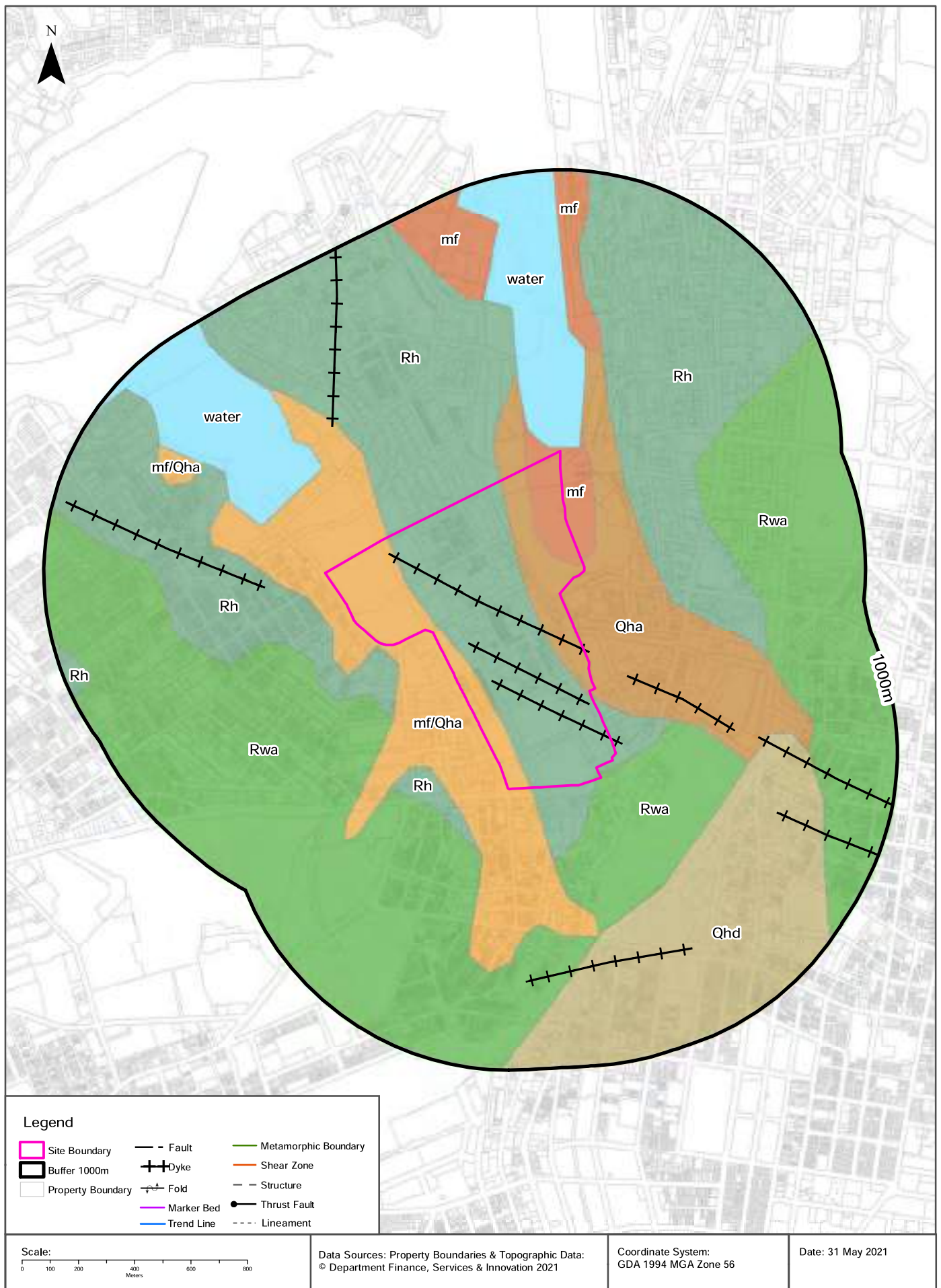
Groundwater No	Drillers Log	Distance	Direction
GW111408	0.00m-0.22m CONCRETE SLAB 0.22m-0.50m GRAVEL ROADBASE 0.50m-1.10m FILLING,GREY BROWN AND GREY,SILTY CLAY 1.10m-4.40m CLAY,GREY,SILTY WITH TRACE OF IRONSTONE,GRAVEL,DAMP	1052m	South West
GW109238	0.00m-0.10m ASPHALT 0.10m-0.40m FILL,BRICK,SANDSTONE 0.40m-2.50m CLAY BROWN 2.50m-7.50m SHALE, RED/GREY	1273m	East
GW071907	0.00m-3.00m SANDY CLAY 3.00m-8.50m CLAY 8.50m-24.00m SHALE 24.00m-24.50m SANDSTONE GREY 24.50m-24.70m SANDSTONE GREY FRACTURED 24.70m-44.00m SANDSTONE GREY 44.00m-55.00m SANDSTONE QUARTZ 55.00m-55.50m SANDSTONE GREY FRACTURED 55.50m-82.00m SANDSTONE GREY 82.00m-85.00m SANDSTONE QUARTZ 85.00m-128.00m SANDSTONE GREY 128.00m-130.00m SANDSTONE QUARTZ 130.00m-138.00m SANDSTONE GREY 138.00m-154.00m SANDSTONE QUARTZ 154.00m-180.00m SANDSTONE GREY	1300m	South
GW109240	0.10m-0.20m CONCRETE 0.20m-0.50m FILL BROWN,GRAVEL,CLAY,GLASS,BRICK,SANDSTONE 0.50m-2.70m CLAY,RED, GREY,WHITE 2.70m-7.50m SHALE RED,WEATHERED, CLAY BANDS,MOIST	1306m	East
GW109239	0.00m-0.10m ASPHALT 0.10m-0.60m FILL BROWN,GRAVEL,CLAY 0.60m-2.90m CLAY BROWN ORANGE,RED,SILT MOIST 2.90m-7.45m SHALE RED,GREY, CLAY BANDS	1311m	East
GW110247	0.00m-2.00m CLAY BROWN 2.00m-4.50m CLAY GREY 4.50m-22.00m SHALE GREY 22.00m-23.00m SHALE SOFT 23.00m-33.00m SHALE HARD 33.00m-74.00m SANDSTONE GREY 74.00m-76.00m SANDSTONE AND QUARTZ FINE 76.00m-134.00m SANDSTONE GREY 134.00m-135.50m SANDSTONE QUARTZ FINE 135.50m-153.50m SANDSTONE GREY 153.50m-154.00m SANDSTONE QUARTZ FINE 154.00m-168.00m SANDSTONE GREY 168.00m-170.00m SANDSTONE SHALE BEDDING 170.00m-188.00m SANDSTONE GREY 188.00m-188.50m SANDSTONE QUARTZ 188.50m-210.00m SANDSTONE GREY	1366m	South West
GW106192	0.00m-0.30m topsoil 0.30m-2.20m sand, yellow 2.20m-2.30m rock, coffee 2.30m-4.50m sand, brown 4.50m-6.00m sand, grey	1618m	South
GW105525	0.00m-2.75m SANDY CLAY,SOIL LAND FILL 2.75m-5.49m UNCONSOLIDATED ALL SANDS	1652m	South East
GW109712	0.00m-1.50m TOPSOIL AND FILL 1.50m-5.80m WEATHERED SANDSTONE,MEDIUM TO COARSE GRAINED	1712m	North
GW114895	0.00m-0.15m CONCRETE 0.15m-1.20m FILL, SANDY CLAY WITH GRAVELS 1.20m-1.80m SAND YELLOW WHITE 1.80m-2.40m SAND YELLOW MEDIUM GRAINED 2.40m-2.90m SAND LIGHT BROWN MED. GRAINED 2.90m-6.00m SAND GREY WHITE BECOM. SATURATED AT4.5m	1738m	South
GW109713	0.00m-2.60m FILL 2.60m-6.00m SANDSTONE,WEATHERED,MEDIUM TO COARSE GRAINED/SOME CLAY	1740m	North
GW111433	0.00m-2.00m FILL,SILTY,GRAVELLY SAND 2.00m-7.00m SAND, LIGHT BROWN,GREY,BROWN	1745m	South East
GW111016	0.00m-0.20m CONCRETE 180 mm 0.20m-1.00m SAND,GRAVELLY CLAYEY,FILL,SANDSTONE 1.00m-3.40m SAND,SILTY,MEDIUM,DENSE,MOIST 3.40m-3.50m SAND,DENSE,SATURATED,YELLOW,MINOR CLAY 3.50m-4.40m SAND,CLAYEY,LOOSE TO MED.DENSE 4.40m-4.50m CLAY,GRAVELLY SILTY,FIRM,VERY MOIST	1761m	South East
GW114495	0.00m-0.20m CONCRETE 0.20m-0.30m ROADBASE 0.30m-2.90m SANDSTONE,GREY MED TO HIGH STRENGTH 2.90m-3.10m SANDSTONE GREY LOW STRENGTH 3.10m-6.15m SANDSTONE GREY MED TO HIGH STRENGTH	1765m	East

Groundwater No	Drillers Log	Distance	Direction
GW114497	0.00m-0.20m CONCRETE 0.20m-0.30m ROADBASE 0.30m-6.90m SANDSTONE,BROWN MED. TO HIGH STRENGTH 6.90m-7.20m SILTSTONE 7.20m-10.00m SANDSTONE GREY	1771m	East
GW109716	0.00m-4.20m FILL 4.20m-5.80m MARINE SILT 5.80m-6.00m SANDSTONE	1776m	North
GW114496	0.00m-0.20m CONCRETE 0.20m-0.30m ROADBASE 0.30m-5.50m SANDSTONE HIGH STRENGTH	1783m	East
GW111434	0.00m-0.50m FILL, SILTY SAND,FINE TO MEDIUM GRAINED 0.50m-2.00m SAND,FINE TO MEDIUM GRAINED,BROWN,TACE OF SILT 2.00m-8.00m SAND FINE TO MEDIUM GRAINED,BROWN	1790m	South East
GW111014	0.00m-0.20m CONCRETE 0.20m-3.70m SAND 3.70m-6.10m SILTY SAND 6.10m-6.50m CLAY,GRAVELLY,SANDY,MOIST,IRONSTONE,GRAVEL	1806m	South East
GW109751	0.00m-0.10m CONCRETE 120mm 0.10m-0.90m SANDY GRAVEL,FILL,BROWN,LOOSE,SLIGHTLY MOIST 0.90m-1.50m SAND,GREY TO BROWN,LOOSE TO DENSE,MOIST TO VERY MOIST 1.50m-1.90m HUMIC CEMENTED SAND (COFFEE ROCK) 1.90m-3.20m SAND,RED,BROWN TO BROWN,LOOSE TODENSE,V/MOIST TO SATURATED 3.20m-3.50m CLAY,YELLOW BROWN,VERY STIFF,MOIST,M/TO HIGH PLASTICITY/SAND	1815m	South East
GW109714	0.00m-1.20m FILL 1.20m-5.90m SANDSTONE WEATHERED,MEDIUM TO COARSE,GRAINED,SOME CLAY	1815m	North
GW115131	0.00m-0.20m CONCRETE 0.20m-1.20m FILL, SANDY GRAVEL DARK BROWN 1.20m-1.40m SANDY CLAY BROWN ORANGE	1818m	North
GW109744	0.00m-0.60m SANDY GRAVEL,FILL,BLACK,RED,BROWN,LOOSE,MOIST/BRICK/SANDSTONE 0.60m-0.80m SILTY SAND,BLACK,LOOSE,MOIST 0.80m-2.00m SAND,GREY/BROWN,LOOSE,MOIST TO SATURATED,WELL ROUNDED 2.00m-3.60m SILTY SAND,ORANGE,BROWN TO BLACK,SATURATED,WITH PEAT 3.60m-4.00m SANDY CLAY,LIGHT GREY,MOIST,HIGH PLASTICITY	1822m	South East
GW111015	0.00m-0.30m CONCRETE 0.30m-1.00m SAND,GRAVELLY,SILTY,SANDSTONE AND ASH 1.00m-3.50m SAND, SILTY,M/DENSE 3.50m-4.40m SAND,GRAVELLY,DENSE,SATURATED,YELLOW 4.40m-4.80m SILTY SAND 4.80m-5.40m SAND,GRAVELLY,DENSE,SATURATED,YELLOW 5.40m-6.60m SAND,CLAYEY, MEDIUM DENSE,PALE,GREY 6.60m-7.00m CLAY,SANDY,SILTY,STIFF,MOIST	1832m	South East
GW109746	0.00m-1.00m GRAVELY SAND,FILL,BROWN/RED,LOOSE,MOIST,CONCRETE,SANDSTONE 1.00m-2.40m SAND,GREY TO ORANGE, BROWN,LOOSE,MOIST TO SATURATED 2.40m-2.80m SILTY SAND,BLACK,LOOSE,SATURATED 2.80m-3.80m SAND,BROWN,LOOSE,SATURATED,WELL ROUNDED,WELL GRADED 3.80m-4.20m CLAY,GREY,VERY STIFF,SLIGHTLY MOIST TO MOIST, LOW PLASTICITY.	1835m	South East
GW115130	0.00m-0.20m CONCRETE 0.20m-1.60m FILL, GRAVELLY SAND 1.60m-3.40m WEATHERED SANDSTONE 3.40m-10.00m BEDROCK SANDSTONE	1837m	North
GW109747	0.00m-0.10m CONCRETE 140mm 0.10m-0.30m SANDY CLAY WITH GRAVEL,FILL,LIGHT BROWN,SOFT,MOIST 0.30m-0.50m CONCRETE 130mm 0.50m-0.70m SANDY CLAY WITH GRAVEL,FILL,BROWN,ORANGE,RED,SOFT,MOIST 0.70m-3.20m SAND,GREY,LOOSE,MOIST TO SATURATED,WELL ROUNDED,WELL GRADED 3.20m-3.40m SANDY CLAY,YELLOW,BROWN,SOFT,SATURATED 3.40m-3.80m CLAY,GREY,RED,STIFF,SLIGHTLY MOIST,LOW PLATICITY,MINOR SAND	1838m	South East
GW109748	0.00m-0.20m CONCRETE 160mm 0.20m-0.40m SANDY SILT WITH GRAVEL,FILL,BROWN,SOFT,SLIGHTLY MOIST TO MOIST 0.40m-3.20m SAND,YELLOW,BROWN,LOOSE,MOIST TO SATURATED,WELL ROUNDED 3.20m-3.80m CLAY,GREY,RED,SOFT TO STIFF,MOIST, LOW TO MEDIUM PLASTICITY,WITH MINOR SAND	1839m	South East
GW109749	0.00m-1.00m SANDY GRAVEL (FILL),BLACK/BROWN,LOOSE,MOIST 1.00m-2.50m SAND,GREY,LOOSE,VERY MOIST TO SATURATED WELL ROUNDED & GRADED 2.50m-3.30m SILTY SAND,BROWN,TO GREY,VERY DENSE,SATURATED 3.30m-4.20m SAND,VERY DENSE,BROWN,SATURATED,COFFEE ROCK 4.20m-4.50m SILTY CLAY,DARK GREY,VERY STIFF,MOIST,LOW PLASTICITY	1854m	South East
GW111405	0.00m-0.13m CONCRETE SLAB 0.13m-0.25m SAND FILL, LIGHT ORANGE BROWN 0.25m-0.85m GRAVELLY SAND,FILL,BLACK,MOIST,VERY DENSE 0.85m-1.10m GRAVELLY CLAY (FILL) 1.10m-1.20m SAND FILL RED BROWN 1.20m-2.30m SILTY SAND,FILL,MINOR CLAY 2.30m-3.30m SAND,DARK BROWN,SATURATED,M/GRAINED 3.30m-4.00m SILTY SAND LIGHT GREY 4.00m-4.80m CLAY LIGHT GREY,MOIST,MED.TO HIGH PLASTICITY	1858m	South East

Groundwater No	Drillers Log	Distance	Direction
GW109745	0.00m-1.20m SANDY GRAVEL,BLACK,WHITE,ORANGE,LOOSE,MOIST WITH ASH,CONCRETE,BRICK AND SANDSTONE 1.20m-2.80m SAND,GREY TO ORANGE,BROWN,LOOSE TO DENSE,MOIST TO SATURATED,WELL GRADED 2.80m-3.00m CLAYEY SAND,ORANGE,BROWN,DENSE,SATURATED,WELL GRADED 3.00m-3.50m CLAY,GREY/RED,VERY STIFF,MOIST,LOW PLASTICITY.	1860m	South East
GW109752	0.00m-0.80m SANDY SILT WITH GRAVEL,BLACK,BROWN,RED,SOFT,SLIGHTLY MOIST 0.80m-1.00m BLACK STAINED FILL 1.00m-2.80m SAND,BROWN,LOOSE TO DENSE,VERY MOIST TO SATURATED,WELL ROUNDED AND GRADED 2.80m-3.40m CLAY,LIGHT GREY,VERY STIFF,MOIST,M/H PLASTICITY,MINOR SAND	1860m	South East
GW105076	0.00m-10.00m SAND	1860m	South East
GW109750	0.00m-0.10m CONCRETE 150mm 0.10m-0.30m SANDY GRAVEL,LOOSE,SLIGHTLY MOIST 0.30m-3.00m SAND,GREY,LOOSE,MOIST TO SATURATED,WELL,ROUNDED AND GRADED 3.00m-3.50m CLAY,LIGHT GREY,VERY STIFF,SLIGHTLY MOIST TO MOIST,M/H PLASTICITY	1872m	South East
GW111406	0.00m-0.12m CONCRETE SLAB 0.12m-0.60m GRAVELLY SILT,DARK BROWN,DRY,LOOSE 0.60m-1.20m GRAVELLY CLAY,FILL,ORANGE BROWN 1.20m-2.30m SILTY SAND,LIGHT GREY/BROWN 2.30m-2.60m CLAY DARK GREY,VERY MOIST 2.60m-3.40m SANDY CLAY DARK GREY 3.40m-4.50m CLAY LIGHT BROWN,TO L/GREY 4.50m-4.80m CLAY RED BROWN,MOIST,L/PLASTICITY,HARD	1877m	South East
GW111958	0.00m-0.32m CONCRETE 0.32m-1.40m FILL, LOOSE,DARK GREY/BLACK CLAYEY SAND AND SANDSTONE 1.40m-6.00m SAND, LOOSE WHITE FINE GRAINED	1884m	South
GW111081	0.00m-0.25m CONCRETE SLAB 0.25m-0.90m SAND, FILL,DRY,GREY,NO ODOUR 0.90m-2.80m SILTY SAND,GRAVEL BITS,VERY MOIST,BROWN 2.80m-3.40m SANDY SILT, GRAVEL BITS 3.40m-4.00m SANDY SILT,MOIST,DARK BROWN	1887m	South East
GW111080	0.00m-0.20m CONCRETE SLAB 0.20m-0.60m SAND,FILL,MOIST,BROWN 0.60m-2.00m SILTY SAND,MOIST,BROWN,SLIGHT ODOUR 2.00m-4.00m SANDY SILT,SATURATED,L/PLASTICITY,GREY BLACK 4.00m-4.50m SANDY CLAY,MOIST,M/PLASTICITY 4.50m-5.00m CLAY,HIGH PLASTICITY,VERY MOIST,GREY	1892m	South East
GW037956	0.00m-2.59m Made Ground 2.59m-3.04m Sand Grey 3.04m-5.02m Sand Yellow Clean 5.02m-6.40m Sand Yellow Clean Wet 6.40m-7.84m Sand Hard Cemented Very Fine 7.84m-7.92m Sand Hard Cemented 7.92m-10.51m Sand Yellow Water Supply 10.51m-11.73m Sand Dirty Water Supply 11.73m-11.81m Sand Hard Cemented 11.81m-13.56m Sand Grey Dirty Water Supply 13.56m-15.24m Sand Yellow Clean 15.24m-15.84m Clay Organic 15.84m-18.13m Sand Grey Water Supply 18.13m-20.11m Sand White Clean Water Supply 20.11m-21.10m Clay Dark Grey Water Supply	1915m	South East
GW102671	0.00m-1.00m SANDY OIL 1.00m-2.50m SOIL 2.50m-4.30m SANDY CLAY 4.30m-4.80m SANDSTONE	1918m	North West
GW109715	0.00m-1.20m FILL 1.20m-5.90m SANDSTONE WEATHERED MEDIUM TO COARSE GRAINED,CLAY SEAMS	1924m	North
GW102672	0.00m-2.00m SOIL SANDY 2.00m-3.00m SAND 3.00m-5.00m CLAY SANDY 5.00m-6.00m SAND CLAYEY 6.00m-9.00m CLAY SANDY	1929m	North West
GW017869	0.00m-1.82m Made Ground 1.82m-3.65m Sand Dry Water Supply 3.65m-10.97m Sand Water Supply 10.97m-11.58m Clay Sandy Peat 11.58m-12.19m Sand Grey Water Supply 12.19m-12.80m Sand Grey Dirty Water Supply 12.80m-13.71m Sand Grey Peaty Water Supply 13.71m-14.93m Sand Dirty Water Supply 14.93m-16.15m Sand Water Supply Clay Peat 16.15m-16.45m Sand Water Supply 16.45m-16.76m Clay Water Supply 16.76m-17.37m Sand Grey Clean Water Supply 17.37m-17.98m Peat	1940m	South East

Groundwater No	Drillers Log	Distance	Direction
GW100268	0.00m-0.20m FILL 0.20m-4.50m YELLOW SAND 4.50m-6.00m LIGHT GREY SAND 6.00m-6.70m DARK BROWN PEATY SAND 6.70m-8.00m WHITE SAND 8.00m-12.20m YELLOW SAND- WATER BEARING 12.20m-13.00m BROWN SILTY SAND-WATER BEARING 13.00m-15.50m YELLOW SAND-HIGH WATER BEARING 15.50m-16.50m WHITE SAND (SILTY)-WATER BEARING 16.50m-18.00m DECOMPOSED SANDSTONE, GETTING HARDER	1949m	South East
GW111959	0.00m-1.20m FILL, DENSE FINE GRAINED/BROWN 1.20m-2.20m CLAY SILTY,DENSE,RED/BROWN 2.20m-3.00m CLAY SILTY SANDY,DENSE, DARK BROWN 3.00m-3.50m SAND SILTY,DENSE FINE GRAINED 3.50m-5.60m SAND,DENSE,FINE GRAINED L/BROWN 5.60m-6.00m CLAY,DENSE,FINE GRAINED RED/YELLOW	1962m	South
GW111960	0.00m-1.60m FILL, SILTY SAND,GREY/BROWN 1.60m-2.80m CLAY,DENSE FINE GRAIN,YELLOW BROWN 2.80m-6.60m SAND,SILTY,DENSE LIGHT BROWN	1983m	South
GW111570	0.00m-0.20m CONCRETE 0.20m-1.00m FILL,CLAYEY SAND,YELLOW BROWN 1.00m-6.00m FILL. SAND,YELLOW	1991m	North
GW111571	0.00m-0.20m CONCRETE 0.20m-1.80m FILL,CLAYEY SAND,YELLOW BROWN 1.80m-6.00m FILL,SAND YELLOW	1994m	North
GW017340	0.00m-15.24m Made Ground Sand 15.24m-18.59m Clay Water Supply Sand Peaty	1996m	South East

Drill Log Data Source: NSW Department of Primary Industries - Office of Water / Water Administration Ministerial Corp
Creative Commons 3.0 © Commonwealth of Australia <http://creativecommons.org/licenses/by/3.0/au/deed.en>



Geology

Ultimo, NSW 2009

Geological Units 1:100,000

What are the Geological Units within the dataset buffer?

Symbol	Description	Unit Name	Group	Sub Group	Age	Dom Lith	Map Sheet	Dist	Dir
Rh	Medium to coarse grained quartz sandstone, very minor shale and laminate lenses				Triassic		Sydney	0m	On-site
mf/Qha	Man-made fill (dredged estuarine sand and mud, demolition rubble, industrial and household waste) overlying silty to peaty quartz sand, silt and clay with ferruginous & humic cementation in places and common shell layers				Quaternary		Sydney	0m	On-site
Qha	Silty to peaty quartz sand, silt, and clay. Ferruginous and humic cementation in places. Common shell layers				Quaternary		Sydney	0m	On-site
mf	Man-made fill. Dredged estuarine sand and mud, demolition rubble, industrial and household waste.				Quaternary		Sydney	0m	On-site
Rwa	Black to dark grey shale and laminate	Ashfield Shale	Wianamatta Group		Triassic		Sydney	0m	On-site
water							Sydney	13m	North West
Qhd	Medium to fine-grained marine sand with podsols				Quaternary		Sydney	400m	South East

Geological Structures 1:100,000

What are the Geological Structures within the dataset buffer?

Feature	Name	Description	Map Sheet	Distance	Direction
Dyke			Sydney	0m	On-site

Geological Data Source : NSW Department of Industry, Resources & Energy

© State of New South Wales through the NSW Department of Industry, Resources & Energy

Naturally Occurring Asbestos Potential

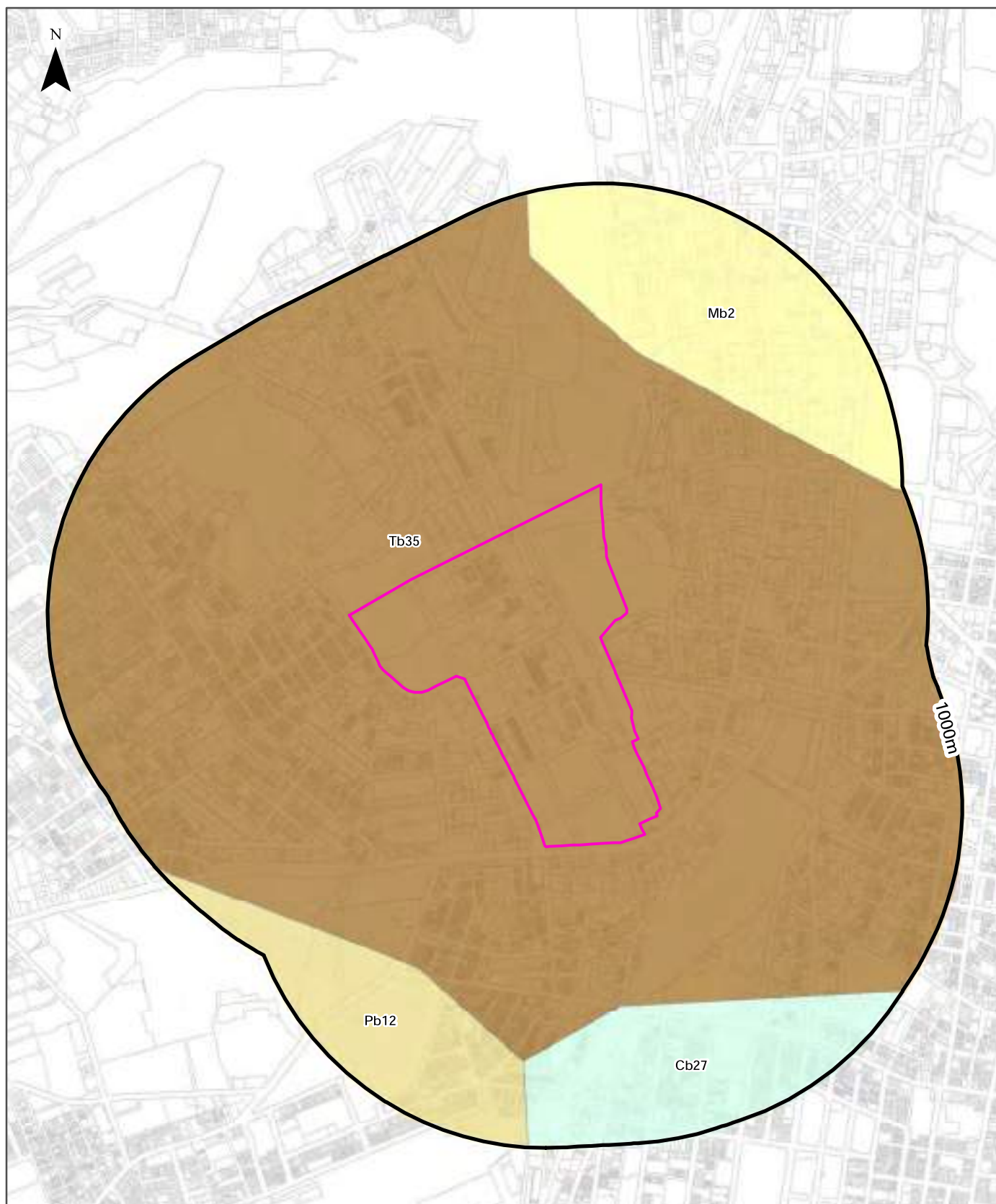
Ultimo, NSW 2009

Naturally Occurring Asbestos Potential

Naturally Occurring Asbestos Potential within the dataset buffer:

Potential	Sym	Strat Name	Group	Formation	Scale	Min Age	Max Age	Rock Type	Dom Lith	Description	Dist	Dir
No records in buffer												

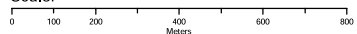
Naturally Occurring Asbestos Potential Data Source: © State of New South Wales through NSW Department of Industry, Resources & Energy



Legend

Site Boundary	Anthroposol	Dermosol	Kandosol	Podosol	Tenosol	No Data
Buffer 1000m	Calcarosol	Ferrosol	Kurosol	Rudosol	Vertosol	
Property Boundary	Chromosol	Hydrosol	Organosol	Sodosol	Lake	

Scale:



Data Sources: Property Boundaries & Topographic Data:
© Department Finance, Services & Innovation 2021

Coordinate System:
GDA 1994 MGA Zone 56

Date: 31 May 2021

Soils

Ultimo, NSW 2009

Atlas of Australian Soils

Soil mapping units and Australian Soil Classification orders within the dataset buffer:

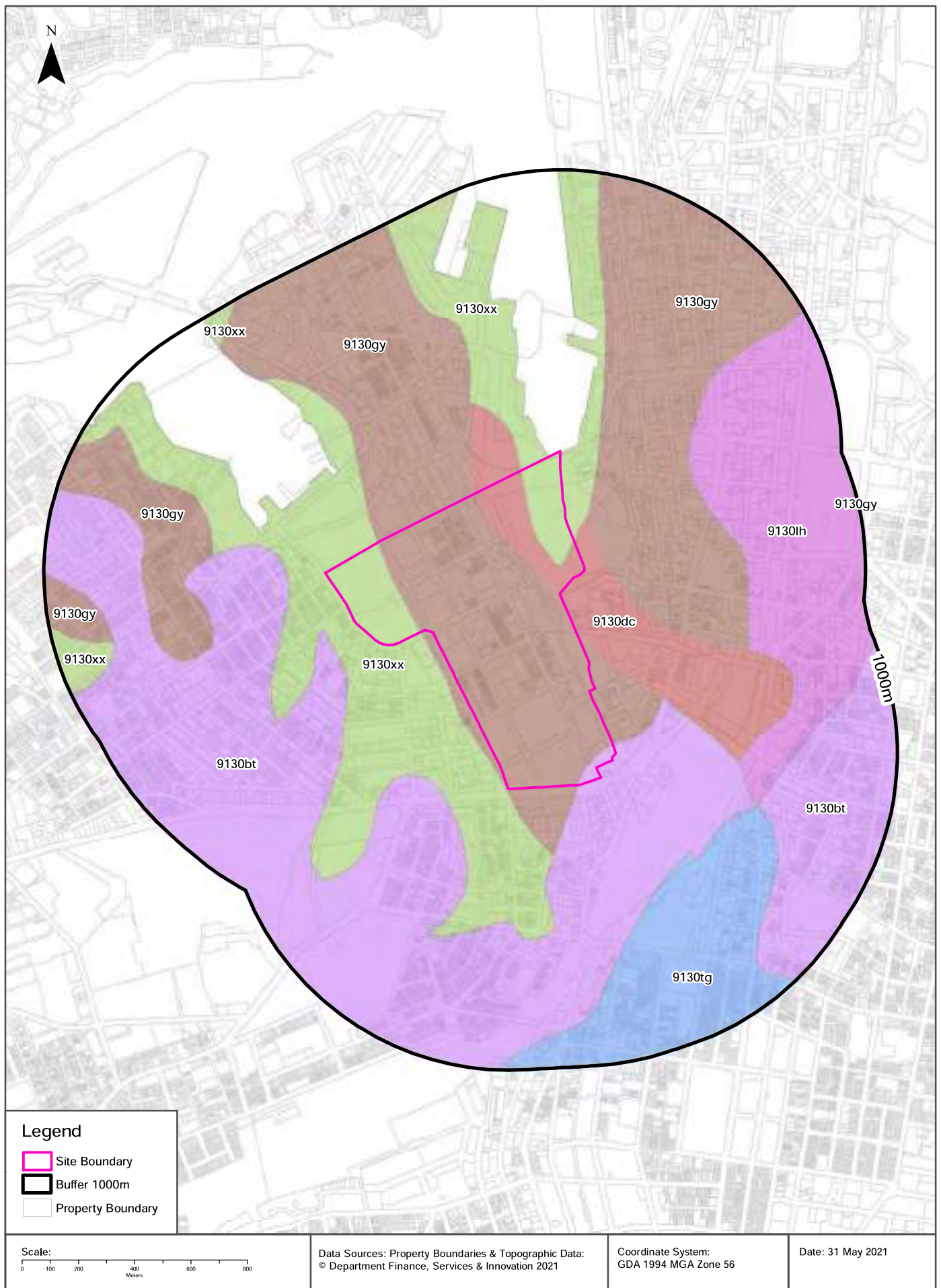
Map Unit Code	Soil Order	Map Unit Description	Distance	Direction
Tb35	Sodosol	Dissected plateau remnants--flat to undulating ridge tops with moderate to steep side slopes: chief soils are hard acidic yellow and yellow mottled soils (Dy3.41), (Dy2.21), and (Dy2.41) and hard acidic red soils (Dr2.21); many shallow profiles occur and profile thickness varies considerably over short distances. Associated are: (Gn3.54), (Gn3.14), and possibly other (Gn3) soils; (Db1.2) soils on some ridges; (Dy5.81) soils in areas transitional to unit Mb2; soils common to unit Mb2; and eroded lateritic remnants. Small areas of other soils are likely. Flat ferruginous shale or sandstone fragments are common on and/or in and/or below the soils of this unit.	0m	On-site
Mb2	Kandosol	Dissected sandstone plateau of moderate to strong relief with sandstone pillars, ledges, and slabs-- level to undulating ridges, irregularly benched slopes, steep ridges, cliffs, canyons, narrow sandy valleys: chief soils are (i) on areas of gentle to moderate relief, acid yellow leached earths (Gn2.74) and (Gn2.34) and acid leached yellow earths (Gn2.24)- sometimes these soils contain ironstone gravel; and (ii) on, or adjacent to, areas of strong relief, siliceous sands (Uc1.2), leached sands (Uc2.12) and (Uc2.2), and shallow forms of the above (Gn2) soils. Associated are: (i) on flat to gently undulating remnants of the original plateau surface, leached sands (Uc2.3), siliceous sands (Uc1.2), sandy earths (Uc5.22), and (Gn2) soils as for (i) above (these areas are in part comparable with unit Cb29); (ii) on flat ironstone gravelly remnants of the original plateau surface, (Gn2) soils as for unit Mb5(i); (iii) on gently undulating ridges where interbedded shales are exposed, shallow, often stony (Dy3.41), (Dr2.21), and related soils similar to unit Tb35; (iv) narrow valleys of (Uc2.3) soils flanked by moderate slopes of (Dy3.41) soils; (v) escarpments of steep hills with shallow (Dy) and (Dr) soils between sandstone pillars; and (vi) shallow (Um) soils, such as (Um6.21) on steep hills of basic rocks. As mapped, minor areas of units Mg20, Mm1, and Mw8 are included. Data are limited.	444m	North East
Cb27	Podosol	Coastal sand plains and dunes, lagoons, and swampy areas: chief soils are leached sands (Uc2.3 and Uc2.2). Associated are dunes of siliceous sands (Uc1.2) and/or calcareous sands (Uc1.1) fringing the coastline; and swampy areas of (Uf6) soils and (Uc1.2) soils with peaty surfaces. Unit Cb27 has similarities with units Cb28 and Ca6.	542m	South
Pb12	Kurosol	Gently rolling to rounded hilly country with some steep slopes and broad valleys: chief soils are hard acidic red soils (Dr2.21) with hard neutral and acidic yellow mottled soils (Dy3.42 and Dy3.41) on lower slopes and in valleys. Associated are small areas of various soils including (Gn3.54) on some ridges, (Dr3.31) on some slopes; (Dr2.23) in saddles and some mid-slope positions, and some low- lying swampy areas of (Uf6) soils and (Uc1.2) soils with peaty surfaces. Small areas of other soils such as (Db1.2) are likely throughout.	582m	South West

Atlas of Australian Soils Data Source: CSIRO

Creative Commons 4.0 © Commonwealth of Australia <http://creativecommons.org/licenses/by/4.0/au/deed.en>

Soil Landscapes of Central and Eastern NSW

Ultimo, NSW 2009



Soils

Ultimo, NSW 2009

Soil Landscapes of Central and Eastern NSW

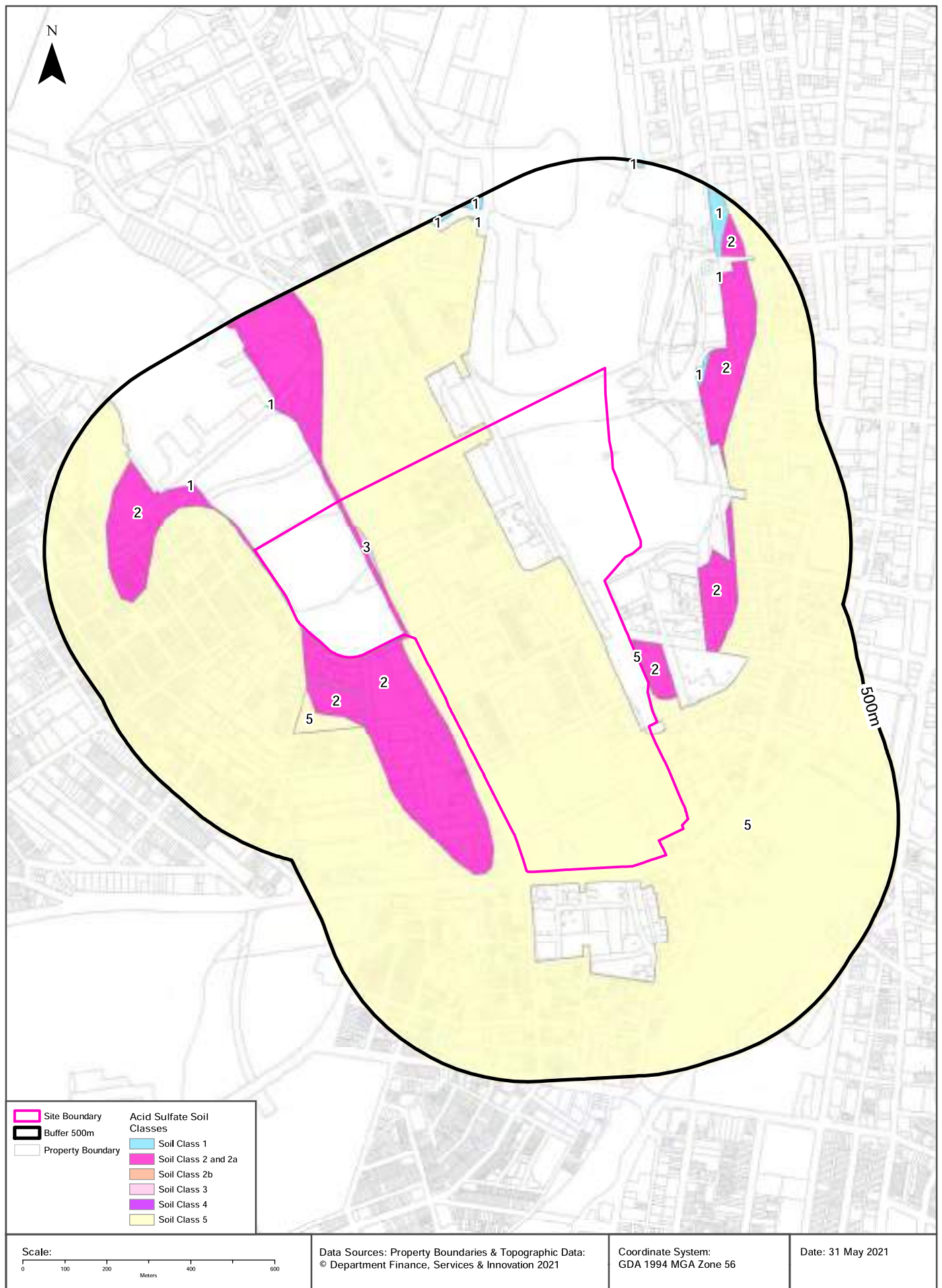
Soil Landscapes of Central and Eastern NSW within the dataset buffer:

Soil Code	Name	Distance	Direction
9130gy	Gymea	0m	On-site
9130dc	Deep Creek	0m	On-site
9130xx	Disturbed Terrain	0m	On-site
9130bt	Blacktown	0m	On-site
9130tg	Tuggerah	408m	South East
9130lh	Lucas Heights	432m	East

Soil Landscapes of Central and Eastern NSW: NSW Department of Planning, Industry and Environment
Creative Commons 4.0 © Commonwealth of Australia <http://creativecommons.org/licenses/by/4.0/au/deed.en>

Acid Sulfate Soils

Ultimo, NSW 2009



Acid Sulfate Soils

Ultimo, NSW 2009

Environmental Planning Instrument - Acid Sulfate Soils

What is the on-site Acid Sulfate Soil Plan Class that presents the largest environmental risk?

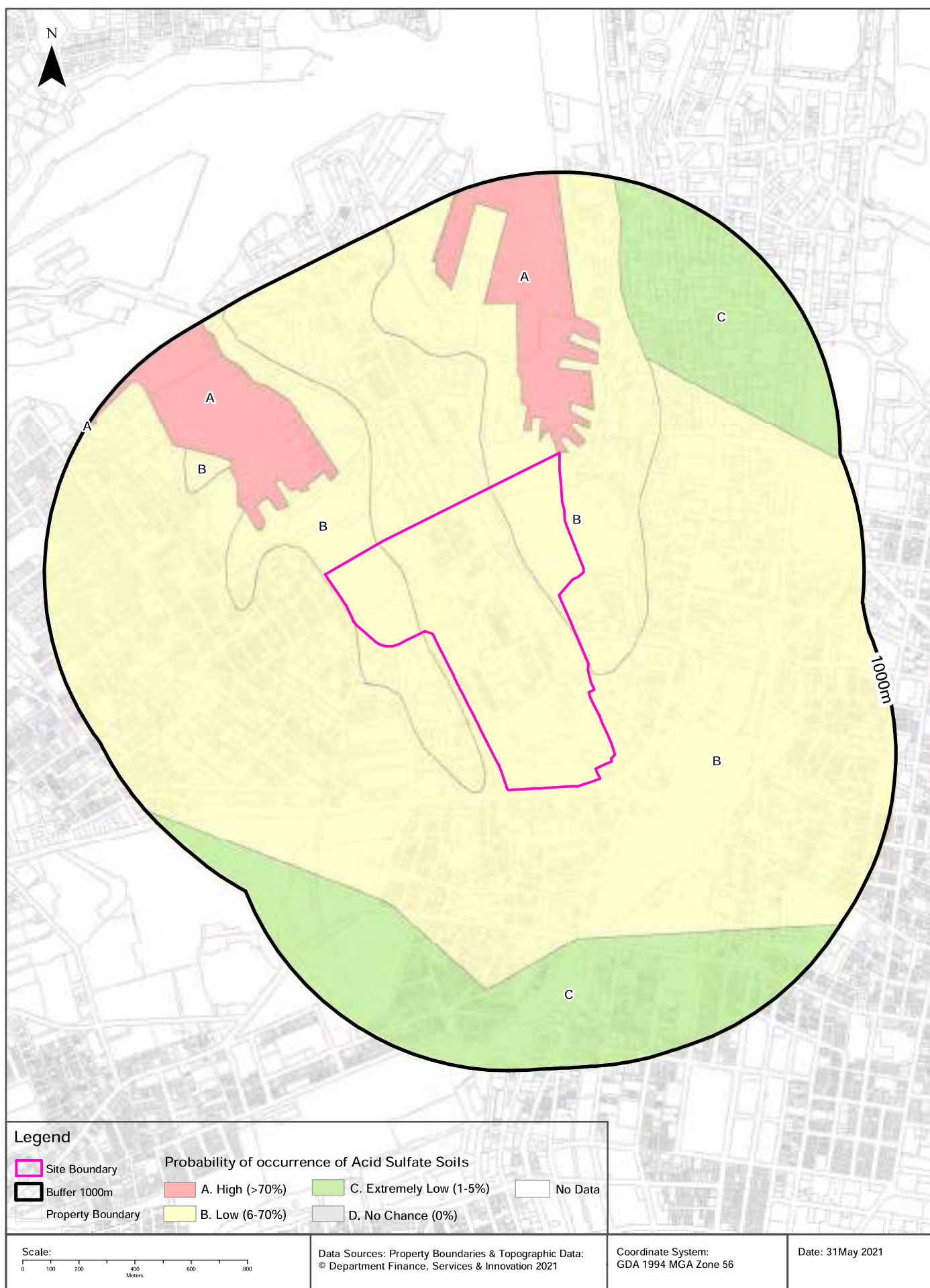
Soil Class	Description	EPI Name
2	Works below natural ground surface present an environmental risk; Works by which the watertable is likely to be lowered present an environmental risk	Sydney Local Environmental Plan 2012

If the on-site Soil Class is 5, what other soil classes exist within 500m?

Soil Class	Description	EPI Name	Distance	Direction
N/A				

NSW Crown Copyright - Planning and Environment

Creative Commons 4.0 © Commonwealth of Australia <https://creativecommons.org/licenses/by/4.0/>



Acid Sulfate Soils

Ultimo, NSW 2009

Atlas of Australian Acid Sulfate Soils

Atlas of Australian Acid Sulfate Soil categories within the dataset buffer:

Class	Description	Distance	Direction
B	Low Probability of occurrence. 6-70% chance of occurrence.	0m	On-site
A	High Probability of occurrence. >70% chance of occurrence.	2m	North
C	Extremely low probability of occurrence. 1-5% chance of occurrence with occurrences in small localised areas.	542m	South

Atlas of Australian Acid Sulfate Soils Data Source: CSIRO

Creative Commons 3.0 © Commonwealth of Australia <http://creativecommons.org/licenses/by/3.0/au/deed.en>

Dryland Salinity

Ultimo, NSW 2009

Dryland Salinity - National Assessment

Is there Dryland Salinity - National Assessment data onsite?

No

Is there Dryland Salinity - National Assessment data within the dataset buffer?

No

What Dryland Salinity assessments are given?

Assessment 2000	Assessment 2020	Assessment 2050	Distance	Direction
N/A	N/A	N/A		

Dryland Salinity Data Source : National Land and Water Resources Audit

The Commonwealth and all suppliers of source data used to derive the maps of "Australia, Forecast Areas Containing Land of High Hazard or Risk of Dryland Salinity from 2000 to 2050" do not warrant the accuracy or completeness of information in this product. Any person using or relying upon such information does so on the basis that the Commonwealth and data suppliers shall bear no responsibility or liability whatsoever for any errors, faults, defects or omissions in the information. Any persons using this information do so at their own risk.

In many cases where a high risk is indicated, less than 100% of the area will have a high hazard or risk.

Mining

Ultimo, NSW 2009

Mining Subsidence Districts

Mining Subsidence Districts within the dataset buffer:

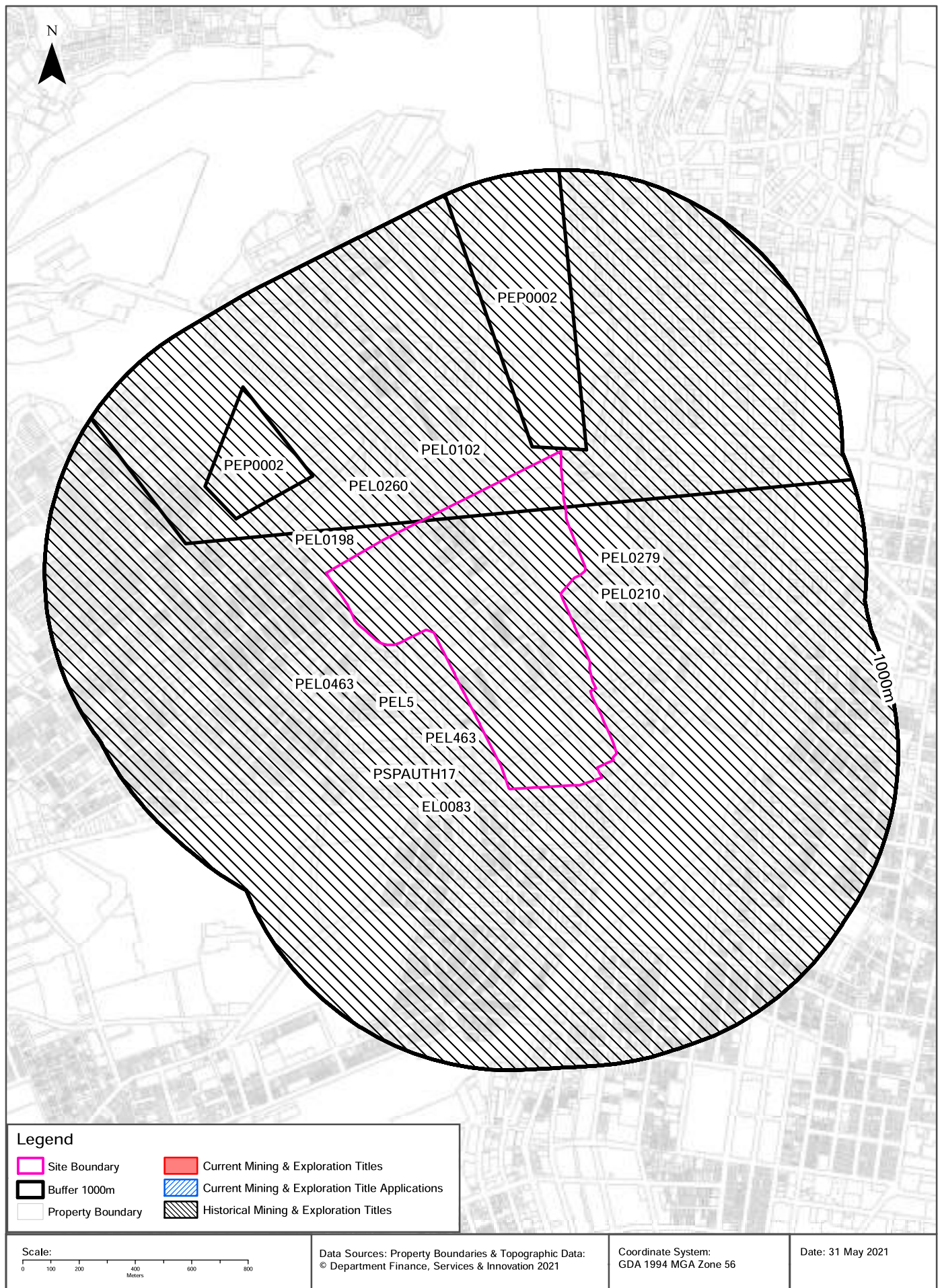
District	Distance	Direction
There are no Mining Subsidence Districts within the report buffer		

Mining Subsidence District Data Source: © Land and Property Information (2016)

Creative Commons 3.0 © Commonwealth of Australia <http://creativecommons.org/licenses/by/3.0/au/deed.en>

Mining & Exploration Titles

Ultimo, NSW 2009



Mining

Ultimo, NSW 2009

Current Mining & Exploration Titles

Current Mining & Exploration Titles within the dataset buffer:

Title Ref	Holder	Grant Date	Expiry Date	Last Renewed	Operation	Resource	Minerals	Dist	Dir
N/A	No records in buffer								

Current Mining & Exploration Titles Data Source: © State of New South Wales through NSW Department of Industry

Current Mining & Exploration Title Applications

Current Mining & Exploration Title Applications within the dataset buffer:

Application Ref	Applicant	Application Date	Operation	Resource	Minerals	Dist	Dir
N/A	No records in buffer						

Current Mining & Exploration Title Applications Data Source: © State of New South Wales through NSW Department of Industry

Mining

Ultimo, NSW 2009

Historical Mining & Exploration Titles

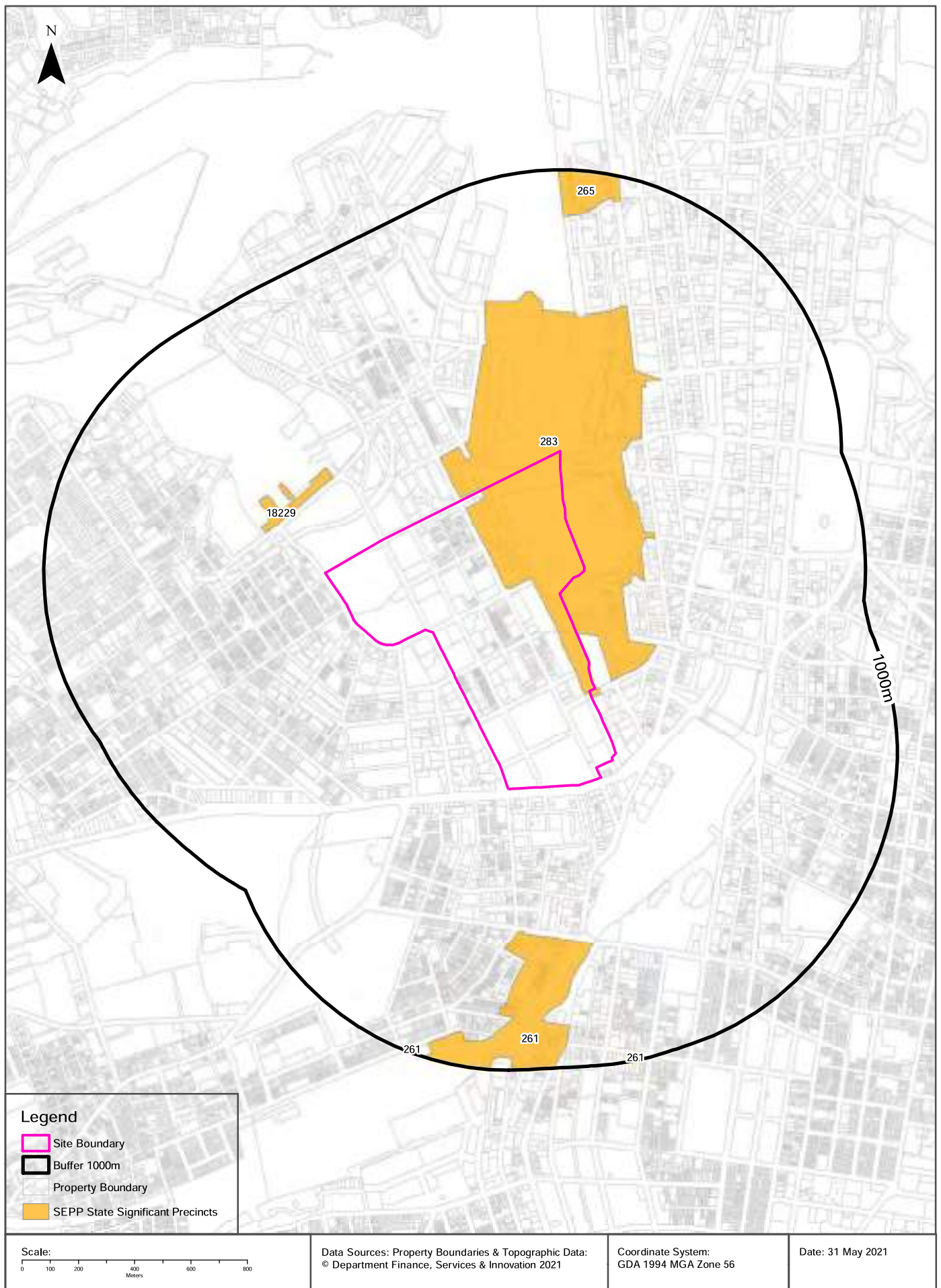
Historical Mining & Exploration Titles within the dataset buffer:

Title Ref	Holder	Start Date	End Date	Resource	Minerals	Dist	Dir
PEL0102	AUSTRALIAN OIL AND GAS CORPORATION LTD			PETROLEUM	Petroleum	0m	On-site
PEL0260	NORTH BULLI COLLIERIES PTY LTD, AGL PETROLEUM OPERATIONS PTY LTD, THE AUSTRALIAN GAS LIGHT CO.	9/09/1981	8/03/1993	PETROLEUM	Petroleum	0m	On-site
PEL0463	DART ENERGY (APOLLO) PTY LTD	22/10/2008	6/03/2015	PETROLEUM	Petroleum	0m	On-site
EL0083	CONTINENTAL OIL CO OF AUSTRALIA LIMITED	01 Feb 1967	01 Feb 1968	MINERALS		0m	On-site
PEL0279	THE ELECTRICITY COMMISSION OF NSW (TRADING AS PACIFIC POWER)	17/04/1990	11/11/1993	PETROLEUM	Petroleum	0m	On-site
PSPAUTH17	MACQUARIE ENERGY PTY LTD	8/03/2007	7/03/2008	PETROLEUM	Petroleum	0m	On-site
PEL0210	THE AUSTRALIAN GAS LIGHT COMPANY (AGL), NORTH BULLI COLLIERIES PTY LTD			PETROLEUM	Petroleum	0m	On-site
PEL0198	JOHN STREVENS (TERRIGAL) NL			PETROLEUM	Petroleum	0m	On-site
PEL463	DART ENERGY (APOLLO) PTY LTD			MINERALS		0m	On-site
PEL5	AGL UPSTREAM INVESTMENTS PTY LIMITED			MINERALS		0m	On-site
PEP0002	LASKAN MINERALS LTD			PETROLEUM	Petroleum	10m	North

Historical Mining & Exploration Titles Data Source: © State of New South Wales through NSW Department of Industry

SEPP State Significant Precincts

Ultimo, NSW 2009



State Environmental Planning Policy

Ultimo, NSW 2009

State Significant Precincts

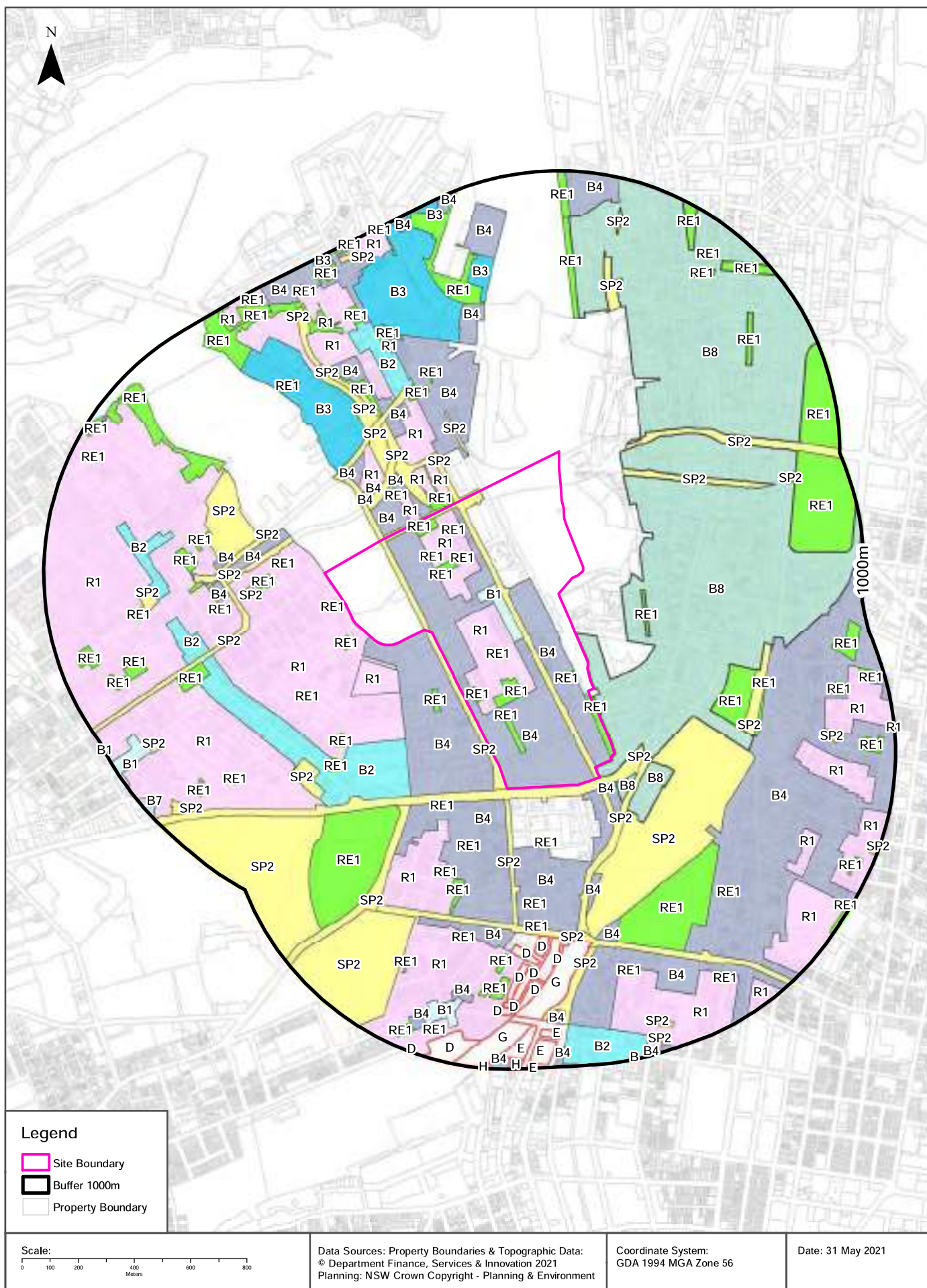
What SEPP State Significant Precincts exist within the dataset buffer?

Map Id	Precinct	EPI Name	Published Date	Commenced Date	Currency Date	Amendment	Distance	Direction
283	Darling Harbour	State Environmental Planning Policy (State Significant Precincts) 2005	28/09/2011	01/10/2011	01/10/2011	State Environmental Planning Policy (State and Regional Development) 2011	0m	On-site
18229	Sydney Harbour Port and Related Employment Lands	State Environmental Planning Policy (State Significant Precincts) 2005	28/09/2011	01/10/2011	01/10/2011	State Environmental Planning Policy (State and Regional Development) 2011	245m	North West
261	Redfern-Waterloo Authority Sites	State Environmental Planning Policy (State Significant Precincts) 2005	16/03/2012	16/03/2012	16/03/2012	State Environmental Planning Policy (Major Development) Amendment (Redfern? Waterloo Authority Sites) 2012	506m	South
265	Barangaroo	State Environmental Planning Policy (State Significant Precincts) 2005	28/06/2016	28/06/2016	29/08/2016	State Environmental Planning Policy Amendment (Sydney Harbour) 2016	834m	North

State Environment Planning Policy Data Source: NSW Crown Copyright - Planning & Environment
Creative Commons 4.0 © Commonwealth of Australia <https://creativecommons.org/licenses/by/4.0/>

EPI Planning Zones

Ultimo, NSW 2009



Environmental Planning Instrument

Ultimo, NSW 2009

Land Zoning

What EPI Land Zones exist within the dataset buffer?

Zone	Description	Purpose	EPI Name	Published Date	Commenced Date	Currency Date	Amendment	Distance	Direction
RE1	Public Recreation		Sydney Local Environmental Plan 2012	14/12/2012	14/12/2012	14/08/2020		0m	On-site
SP2	Infrastructure	Classified Road	Sydney Local Environmental Plan 2012	14/12/2012	14/12/2012	14/08/2020		0m	On-site
B1	Neighbourhood Centre		Sydney Local Environmental Plan 2012	14/12/2012	14/12/2012	14/08/2020		0m	On-site
B4	Mixed Use		Sydney Local Environmental Plan 2012	14/12/2012	14/12/2012	14/08/2020		0m	On-site
R1	General Residential		Sydney Local Environmental Plan 2012	14/12/2012	14/12/2012	14/08/2020		0m	On-site
R1	General Residential		Sydney Local Environmental Plan 2012	14/12/2012	14/12/2012	14/08/2020		0m	West
SP2	Infrastructure	Classified Road	Sydney Local Environmental Plan 2012	14/12/2012	14/12/2012	14/08/2020		0m	South
B8	Metropolitan Centre		Sydney Local Environmental Plan 2012	14/12/2012	14/12/2012	14/08/2020		0m	East
B4	Mixed Use		Sydney Local Environmental Plan 2012	14/12/2012	14/12/2012	14/08/2020		0m	South West
B4	Mixed Use		Sydney Local Environmental Plan 2012	14/12/2012	14/12/2012	14/08/2020		9m	North West
R1	General Residential		Sydney Local Environmental Plan 2012	14/12/2012	14/12/2012	14/08/2020		9m	North West
RE1	Public Recreation		Sydney Local Environmental Plan 2012	14/12/2012	14/12/2012	14/08/2020		10m	North West
RE1	Public Recreation		Sydney Local Environmental Plan 2012	14/12/2012	14/12/2012	14/08/2020		21m	West
B4	Mixed Use		Sydney Local Environmental Plan 2012	14/12/2012	14/12/2012	14/08/2020		32m	South East
B4	Mixed Use		Sydney Local Environmental Plan 2012	14/12/2012	14/12/2012	14/08/2020		34m	South
R1	General Residential		Sydney Local Environmental Plan 2012	14/12/2012	14/12/2012	14/08/2020		34m	North
SP2	Infrastructure	Classified Road	Sydney Local Environmental Plan 2012	14/12/2012	14/12/2012	14/08/2020		37m	South East
R1	General Residential		Sydney Local Environmental Plan 2012	14/12/2012	14/12/2012	14/08/2020		39m	North West
B4	Mixed Use		Sydney Local Environmental Plan 2012	14/12/2012	14/12/2012	14/08/2020		40m	South
SP2	Infrastructure	Classified Road	Sydney Local Environmental Plan 2012	14/12/2012	14/12/2012	14/08/2020		41m	South
RE1	Public Recreation		Sydney Local Environmental Plan 2012	14/12/2012	14/12/2012	14/08/2020		54m	West
B8	Metropolitan Centre		Sydney Local Environmental Plan 2012	14/12/2012	14/12/2012	14/08/2020		54m	South East
RE1	Public Recreation		Sydney Local Environmental Plan 2012	14/12/2012	14/12/2012	14/08/2020		72m	South West
R1	General Residential		Sydney Local Environmental Plan (Glebe Affordable Housing Project) 2011	01/07/2011	01/07/2011	01/07/2011		72m	South West
RE1	Public Recreation		Sydney Local Environmental Plan 2012	14/12/2012	14/12/2012	14/08/2020		106m	North West
SP2	Infrastructure	Railways	Sydney Local Environmental Plan 2012	14/12/2012	14/12/2012	14/08/2020		115m	North West

Zone	Description	Purpose	EPI Name	Published Date	Commenced Date	Currency Date	Amendment	Distance	Direction
B8	Metropolitan Centre		Sydney Local Environmental Plan 2012	14/08/2020	14/08/2020	14/08/2020	State Environmental Planning Policy Amendment (Western Gateway Sub-precinct) 2020	121m	South East
SP2	Infrastructure	Railways	Sydney Local Environmental Plan 2012	14/08/2020	14/08/2020	14/08/2020	State Environmental Planning Policy Amendment (Western Gateway Sub-precinct) 2020	127m	South East
B4	Mixed Use		Sydney Local Environmental Plan 2012	14/12/2012	14/12/2012	14/08/2020		132m	North
SP2	Infrastructure	Classified Road	Sydney Local Environmental Plan 2012	14/12/2012	14/12/2012	14/08/2020		132m	North
RE1	Public Recreation		Sydney Local Environmental Plan 2012	14/12/2012	14/12/2012	14/08/2020		143m	West
B4	Mixed Use		Sydney Local Environmental Plan 2012	14/12/2012	14/12/2012	14/08/2020		151m	North West
SP2	Infrastructure	Railways	Sydney Local Environmental Plan 2012	14/12/2012	14/12/2012	14/08/2020		161m	West
B4	Mixed Use		Sydney Local Environmental Plan 2012	14/12/2012	14/12/2012	14/08/2020		176m	North West
B4	Mixed Use		Sydney Local Environmental Plan 2012	14/12/2012	14/12/2012	14/08/2020		181m	West
RE1	Public Recreation		Sydney Local Environmental Plan 2012	14/12/2012	14/12/2012	14/08/2020		183m	West
RE1	Public Recreation		Sydney Local Environmental Plan 2012	14/12/2012	14/12/2012	14/08/2020		183m	South
R1	General Residential		Sydney Local Environmental Plan 2012	14/12/2012	14/12/2012	14/08/2020		183m	North West
R1	General Residential		Sydney Local Environmental Plan 2012	14/12/2012	14/12/2012	14/08/2020		190m	North West
SP2	Infrastructure	Classified Road	Sydney Local Environmental Plan 2012	14/12/2012	14/12/2012	14/08/2020		200m	North West
B4	Mixed Use		Sydney Local Environmental Plan 2012	14/12/2012	14/12/2012	14/08/2020		210m	North West
RE1	Public Recreation		Sydney Local Environmental Plan 2012	14/12/2012	14/12/2012	14/08/2020		214m	East
SP2	Infrastructure	Classified Road	Sydney Local Environmental Plan 2012	14/12/2012	14/12/2012	14/08/2020		222m	West
SP2	Infrastructure	Classified Road	Sydney Local Environmental Plan 2012	14/12/2012	14/12/2012	14/08/2020		223m	North East
RE1	Public Recreation		Sydney Local Environmental Plan 2012	14/12/2012	14/12/2012	14/08/2020		230m	South
RE1	Public Recreation		Sydney Local Environmental Plan 2012	14/12/2012	14/12/2012	14/08/2020		233m	South
SP2	Infrastructure	Classified Road	Sydney Local Environmental Plan 2012	14/12/2012	14/12/2012	14/08/2020		234m	North East
R1	General Residential		Sydney Local Environmental Plan 2012	14/12/2012	14/12/2012	14/08/2020		236m	South
B8	Metropolitan Centre		Sydney Local Environmental Plan 2012	14/12/2012	14/12/2012	14/08/2020		240m	North East
B2	Local Centre		Sydney Local Environmental Plan 2012	14/12/2012	14/12/2012	14/08/2020		256m	South West
SP2	Infrastructure	Community Facility	Sydney Local Environmental Plan 2012	14/12/2012	14/12/2012	14/08/2020		259m	West
SP2	Infrastructure	Educational Establishment	Sydney Local Environmental Plan 2012	14/12/2012	14/12/2012	14/08/2020		262m	West
B3	Commercial Core		Sydney Local Environmental Plan 2012	14/12/2012	14/12/2012	14/08/2020		288m	North West
RE1	Public Recreation		Sydney Local Environmental Plan 2012	14/12/2012	14/12/2012	14/08/2020		303m	West
B4	Mixed Use		Sydney Local Environmental Plan 2012	14/12/2012	14/12/2012	14/08/2020		305m	North West

Zone	Description	Purpose	EPI Name	Published Date	Commenced Date	Currency Date	Amendment	Distance	Direction
SP2	Infrastructure	Classified Road	Sydney Local Environmental Plan 2012	14/12/2012	14/12/2012	14/08/2020		307m	West
B4	Mixed Use		Sydney Local Environmental Plan 2012	14/12/2012	14/12/2012	14/08/2020		318m	South
R1	General Residential		Sydney Local Environmental Plan 2012	14/12/2012	14/12/2012	14/08/2020		326m	West
SP2	Infrastructure	Classified Road	Sydney Local Environmental Plan 2012	14/12/2012	14/12/2012	14/08/2020		334m	South West
B4	Mixed Use		Sydney Local Environmental Plan 2012	14/12/2012	14/12/2012	14/08/2020		344m	West
RE1	Public Recreation		Sydney Local Environmental Plan 2012	14/12/2012	14/12/2012	14/08/2020		345m	South West
B4	Mixed Use		Sydney Local Environmental Plan 2012	14/12/2012	14/12/2012	14/08/2020		347m	West
SP2	Infrastructure	Classified Road	Sydney Local Environmental Plan 2012	14/12/2012	14/12/2012	14/08/2020		355m	North West
RE1	Public Recreation		Sydney Local Environmental Plan 2012	14/12/2012	14/12/2012	14/08/2020		361m	South
RE1	Public Recreation		Sydney Local Environmental Plan 2012	14/12/2012	14/12/2012	14/08/2020		362m	South
RE1	Public Recreation		Sydney Local Environmental Plan 2012	14/12/2012	14/12/2012	14/08/2020		370m	East
RE1	Public Recreation		Sydney Local Environmental Plan 2012	14/12/2012	14/12/2012	14/08/2020		384m	West
RE1	Public Recreation		Sydney Local Environmental Plan 2012	14/12/2012	14/12/2012	14/08/2020		386m	South West
RE1	Public Recreation		Sydney Local Environmental Plan 2012	14/12/2012	14/12/2012	14/08/2020		398m	South
SP2	Infrastructure	Railways	Sydney Local Environmental Plan 2012	14/12/2012	14/12/2012	14/08/2020		401m	North West
RE1	Public Recreation		Sydney Local Environmental Plan 2012	14/12/2012	14/12/2012	14/08/2020		401m	North
RE1	Public Recreation		Sydney Local Environmental Plan 2012	14/12/2012	14/12/2012	14/08/2020		401m	North West
B4	Mixed Use		Sydney Local Environmental Plan 2012	14/12/2012	14/12/2012	14/08/2020		401m	North West
B4	Mixed Use		Sydney Local Environmental Plan 2012	14/12/2012	14/12/2012	14/08/2020		414m	South East
RE1	Public Recreation		Sydney Local Environmental Plan 2012	14/12/2012	14/12/2012	14/08/2020		420m	North
R1	General Residential		Sydney Local Environmental Plan 2012	14/12/2012	14/12/2012	14/08/2020		426m	North West
RE1	Public Recreation		Sydney Local Environmental Plan 2012	14/12/2012	14/12/2012	14/08/2020		427m	West
RE1	Public Recreation		Sydney Local Environmental Plan 2012	14/12/2012	14/12/2012	14/08/2020		428m	West
B2	Local Centre		Sydney Local Environmental Plan 2012	14/12/2012	14/12/2012	14/08/2020		429m	North West
RE1	Public Recreation		Sydney Local Environmental Plan 2012	14/12/2012	14/12/2012	14/08/2020		431m	South East
RE1	Public Recreation		Sydney Local Environmental Plan 2012	14/12/2012	14/12/2012	14/08/2020		439m	South West
SP2	Infrastructure	Railways	Sydney Local Environmental Plan 2012	14/12/2012	14/12/2012	14/08/2020		451m	East
B4	Mixed Use		Sydney Local Environmental Plan 2012	14/12/2012	14/12/2012	14/08/2020		472m	North
SP2	Infrastructure	Classified Road	Sydney Local Environmental Plan 2012	14/12/2012	14/12/2012	14/08/2020		475m	South
RE1	Public Recreation		Sydney Local Environmental Plan 2012	14/12/2012	14/12/2012	14/08/2020		479m	North
RE1	Public Recreation		Sydney Local Environmental Plan 2012	14/12/2012	14/12/2012	14/08/2020		487m	South
SP2	Infrastructure	Educational Establishment	Sydney Local Environmental Plan 2012	14/12/2012	14/12/2012	14/08/2020		488m	South West
B2	Local Centre		Sydney Local Environmental Plan 2012	14/12/2012	14/12/2012	14/08/2020		493m	West
B4	Mixed Use		Sydney Local Environmental Plan 2012	14/12/2012	14/12/2012	14/08/2020		495m	South

Zone	Description	Purpose	EPI Name	Published Date	Commenced Date	Currency Date	Amendment	Distance	Direction
RE1	Public Recreation		Sydney Local Environmental Plan 2012	14/12/2012	14/12/2012	14/08/2020		496m	East
B4	Mixed Use		Sydney Local Environmental Plan 2012	14/12/2012	14/12/2012	14/08/2020		496m	South
B3	Commercial Core		Sydney Local Environmental Plan 2012	14/12/2012	14/12/2012	14/08/2020		508m	North
RE1	Public Recreation		Sydney Local Environmental Plan 2012	14/12/2012	14/12/2012	14/08/2020		520m	North West
R1	General Residential		Sydney Local Environmental Plan 2012	14/12/2012	14/12/2012	14/08/2020		521m	South West
D	Business Zone - Mixed Use		State Environmental Planning Policy (State Significant Precincts) 2005	24/03/2016	24/03/2016	24/03/2016	State Environmental Planning Policy (Major Development) Amendment (State Significant Precincts) 2016	528m	South
R1	General Residential		Sydney Local Environmental Plan 2012	14/12/2012	14/12/2012	14/08/2020		529m	South
SP2	Infrastructure	Classified Road	Sydney Local Environmental Plan 2012	14/12/2012	14/12/2012	14/08/2020		532m	North
D	Business Zone - Mixed Use		State Environmental Planning Policy (State Significant Precincts) 2005	24/03/2016	24/03/2016	24/03/2016	State Environmental Planning Policy (Major Development) Amendment (State Significant Precincts) 2016	535m	South
RE1	Public Recreation		Sydney Local Environmental Plan 2012	14/12/2012	14/12/2012	14/08/2020		539m	West
RE1	Public Recreation		Sydney Local Environmental Plan 2012	14/12/2012	14/12/2012	14/08/2020		544m	South
G	Special Purposes Zone - Infrastructure		State Environmental Planning Policy (State Significant Precincts) 2005	24/03/2016	24/03/2016	24/03/2016	State Environmental Planning Policy (Major Development) Amendment (State Significant Precincts) 2016	550m	South
B2	Local Centre		Sydney Local Environmental Plan 2012	14/12/2012	14/12/2012	14/08/2020		552m	West
D	Business Zone - Mixed Use		State Environmental Planning Policy (State Significant Precincts) 2005	24/03/2016	24/03/2016	24/03/2016	State Environmental Planning Policy (Major Development) Amendment (State Significant Precincts) 2016	557m	South
SP2	Infrastructure	Educational Establishment	Sydney Local Environmental Plan 2012	14/12/2012	14/12/2012	14/08/2020		564m	South
B4	Mixed Use		Sydney Local Environmental Plan 2012	14/12/2012	14/12/2012	14/08/2020		580m	South East
SP2	Infrastructure	Classified Road	Sydney Local Environmental Plan 2012	14/12/2012	14/12/2012	14/08/2020		581m	South
R1	General Residential		Sydney Local Environmental Plan 2012	14/12/2012	14/12/2012	14/08/2020		582m	North
RE1	Public Recreation		Sydney Local Environmental Plan 2012	14/12/2012	14/12/2012	14/08/2020		589m	South
RE1	Public Recreation		Sydney Local Environmental Plan 2012	14/12/2012	14/12/2012	14/08/2020		589m	North
SP2	Infrastructure	Community Facility	Sydney Local Environmental Plan 2012	14/12/2012	14/12/2012	14/08/2020		596m	West

Zone	Description	Purpose	EPI Name	Published Date	Commenced Date	Currency Date	Amendment	Distance	Direction
B3	Commercial Core		Sydney Local Environmental Plan 2012	14/12/2012	14/12/2012	14/08/2020		597m	North
RE1	Public Recreation		Sydney Local Environmental Plan 2012	14/12/2012	14/12/2012	14/08/2020		601m	North
RE1	Public Recreation		Sydney Local Environmental Plan 2012	14/12/2012	14/12/2012	14/08/2020		603m	South East
RE1	Public Recreation		Sydney Local Environmental Plan 2012	14/12/2012	14/12/2012	14/08/2020		618m	North
D	Business Zone - Mixed Use		State Environmental Planning Policy (State Significant Precincts) 2005	24/03/2016	24/03/2016	24/03/2016	State Environmental Planning Policy (Major Development) Amendment (State Significant Precincts) 2016	625m	South
SP2	Infrastructure	Educational Establishment	Sydney Local Environmental Plan 2012	14/12/2012	14/12/2012	14/08/2020		628m	South West
R1	General Residential		Sydney Local Environmental Plan 2012	14/12/2012	14/12/2012	14/08/2020		633m	South East
RE1	Public Recreation		Sydney Local Environmental Plan 2012	14/12/2012	14/12/2012	14/08/2020		634m	North West
D	Business Zone - Mixed Use		State Environmental Planning Policy (State Significant Precincts) 2005	24/03/2016	24/03/2016	24/03/2016	State Environmental Planning Policy (Major Development) Amendment (State Significant Precincts) 2016	638m	South
SP2	Infrastructure	Railways	Sydney Local Environmental Plan 2012	14/12/2012	14/12/2012	14/08/2020		654m	North West
RE1	Public Recreation		Sydney Local Environmental Plan 2012	14/12/2012	14/12/2012	14/08/2020		661m	West
RE1	Public Recreation		Sydney Local Environmental Plan 2012	14/12/2012	14/12/2012	14/08/2020		664m	South
RE1	Public Recreation		Sydney Local Environmental Plan 2012	14/12/2012	14/12/2012	14/08/2020		670m	South
R1	General Residential		Sydney Local Environmental Plan 2012	14/12/2012	14/12/2012	14/08/2020		681m	South East
D	Business Zone - Mixed Use		State Environmental Planning Policy (State Significant Precincts) 2005	24/03/2016	24/03/2016	24/03/2016	State Environmental Planning Policy (Major Development) Amendment (State Significant Precincts) 2016	683m	South
RE1	Public Recreation		Sydney Local Environmental Plan 2012	14/12/2012	14/12/2012	14/08/2020		684m	South West
RE1	Public Recreation		Sydney Local Environmental Plan 2012	14/12/2012	14/12/2012	14/08/2020		705m	South
RE1	Public Recreation		Sydney Local Environmental Plan 2012	14/12/2012	14/12/2012	14/08/2020		710m	South
B4	Mixed Use		Sydney Local Environmental Plan 2012	14/12/2012	14/12/2012	14/08/2020		715m	North West
RE1	Public Recreation		Sydney Local Environmental Plan 2012	14/12/2012	14/12/2012	14/08/2020		718m	West
B4	Mixed Use		Sydney Local Environmental Plan 2012	14/12/2012	14/12/2012	14/08/2020		718m	South
R1	General Residential		Sydney Local Environmental Plan 2012	14/12/2012	14/12/2012	14/08/2020		721m	South East
RE1	Public Recreation		Sydney Local Environmental Plan 2012	14/12/2012	14/12/2012	14/08/2020		722m	North West
B4	Mixed Use		Sydney Local Environmental Plan 2012	14/12/2012	14/12/2012	14/08/2020		726m	North

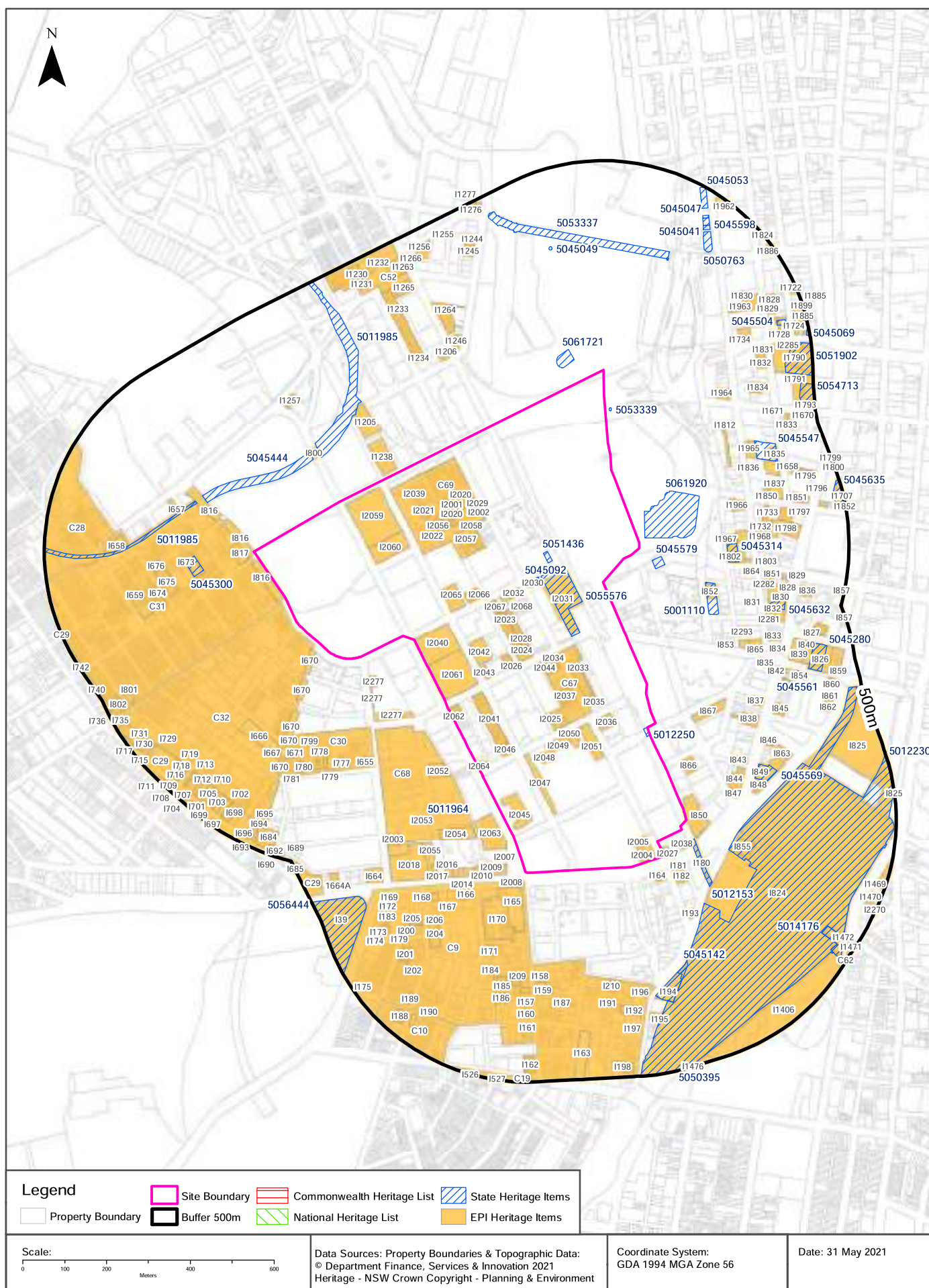
Zone	Description	Purpose	EPI Name	Published Date	Commenced Date	Currency Date	Amendment	Distance	Direction
RE1	Public Recreation		Sydney Local Environmental Plan 2012	14/12/2012	14/12/2012	14/08/2020		730m	North West
RE1	Public Recreation		Sydney Local Environmental Plan 2012	14/12/2012	14/12/2012	14/08/2020		732m	North East
RE1	Public Recreation		Sydney Local Environmental Plan 2012	14/12/2012	14/12/2012	14/08/2020		738m	South
RE1	Public Recreation		Sydney Local Environmental Plan 2012	14/12/2012	14/12/2012	14/08/2020		738m	East
SP2	Infrastructure	Public Administration Building	Sydney Local Environmental Plan 2012	14/12/2012	14/12/2012	14/08/2020		746m	East
R1	General Residential		Sydney Local Environmental Plan 2012	14/12/2012	14/12/2012	14/08/2020		749m	East
D	Business Zone - Mixed Use		State Environmental Planning Policy (State Significant Precincts) 2005	24/03/2016	24/03/2016	24/03/2016	State Environmental Planning Policy (Major Development) Amendment (State Significant Precincts) 2016	760m	South
B1	Neighbourhood Centre		Sydney Local Environmental Plan 2012	14/12/2012	14/12/2012	14/08/2020		761m	South
R1	General Residential		Sydney Local Environmental Plan 2012	14/12/2012	14/12/2012	14/08/2020		768m	North West
R1	General Residential		Sydney Local Environmental Plan 2012	14/12/2012	14/12/2012	14/08/2020		777m	South East
D	Business Zone - Mixed Use		State Environmental Planning Policy (State Significant Precincts) 2005	24/03/2016	24/03/2016	24/03/2016	State Environmental Planning Policy (Major Development) Amendment (State Significant Precincts) 2016	778m	South
RE1	Public Recreation		Sydney Local Environmental Plan 2012	14/12/2012	14/12/2012	14/08/2020		779m	South West
RE1	Public Recreation		Sydney Local Environmental Plan 2012	14/12/2012	14/12/2012	14/08/2020		783m	North East
SP2	Infrastructure	Classified Road	Sydney Local Environmental Plan 2012	14/12/2012	14/12/2012	14/08/2020		785m	North East
R1	General Residential		Sydney Local Environmental Plan 2012	14/12/2012	14/12/2012	14/08/2020		786m	North West
B4	Mixed Use		Sydney Local Environmental Plan 2012	14/12/2012	14/12/2012	14/08/2020		795m	South
RE1	Public Recreation		Sydney Local Environmental Plan 2012	14/12/2012	14/12/2012	14/08/2020		796m	West
SP2	Infrastructure	Classified Road	Sydney Local Environmental Plan 2012	14/12/2012	14/12/2012	14/08/2020		799m	North
RE1	Public Recreation		Sydney Local Environmental Plan 2012	14/12/2012	14/12/2012	14/08/2020		805m	South West
RE1	Public Recreation		Sydney Local Environmental Plan 2012	14/12/2012	14/12/2012	14/08/2020		814m	East
SP2	Infrastructure	Community Facility	Sydney Local Environmental Plan 2012	14/12/2012	14/12/2012	14/08/2020		817m	West
B4	Mixed Use		Sydney Local Environmental Plan 2012	14/12/2012	14/12/2012	14/08/2020		817m	East
B4	Mixed Use		Sydney Local Environmental Plan 2012	14/12/2012	14/12/2012	14/08/2020		818m	East
RE1	Public Recreation		Sydney Local Environmental Plan 2012	14/12/2012	14/12/2012	14/08/2020		823m	South East

Zone	Description	Purpose	EPI Name	Published Date	Commenced Date	Currency Date	Amendment	Distance	Direction
G	Special Purposes Zone - Infrastructure		State Environmental Planning Policy (State Significant Precincts) 2005	24/03/2016	24/03/2016	24/03/2016	State Environmental Planning Policy (Major Development) Amendment (State Significant Precincts) 2016	826m	South
RE1	Public Recreation		State Environmental Planning Policy (State Significant Precincts) 2005	28/06/2016	28/06/2016	29/08/2016	State Environmental Planning Policy Amendment (Sydney Harbour) 2016	834m	North
B4	Mixed Use		State Environmental Planning Policy (State Significant Precincts) 2005	28/06/2016	28/06/2016	29/08/2016	State Environmental Planning Policy Amendment (Sydney Harbour) 2016	838m	North
E	Business Zone - Commercial Core		State Environmental Planning Policy (State Significant Precincts) 2005	24/03/2016	24/03/2016	24/03/2016	State Environmental Planning Policy (Major Development) Amendment (State Significant Precincts) 2016	842m	South
B2	Local Centre		Sydney Local Environmental Plan 2012	14/12/2012	14/12/2012	14/08/2020		846m	South
B1	Neighbourhood Centre		Sydney Local Environmental Plan 2012	14/12/2012	14/12/2012	14/08/2020		850m	West
RE1	Public Recreation		Sydney Local Environmental Plan 2012	14/12/2012	14/12/2012	14/08/2020		854m	East
RE1	Public Recreation		Sydney Local Environmental Plan 2012	14/12/2012	14/12/2012	14/08/2020		854m	North East
RE1	Public Recreation		Sydney Local Environmental Plan 2012	14/12/2012	14/12/2012	14/08/2020		855m	North East
B4	Mixed Use		Sydney Local Environmental Plan 2012	14/12/2012	14/12/2012	14/08/2020		855m	South
RE1	Public Recreation		Sydney Local Environmental Plan 2012	14/12/2012	14/12/2012	14/08/2020		859m	West
R1	General Residential		Sydney Local Environmental Plan 2012	14/12/2012	14/12/2012	14/08/2020		862m	South East
E	Business Zone - Commercial Core		State Environmental Planning Policy (State Significant Precincts) 2005	24/03/2016	24/03/2016	24/03/2016	State Environmental Planning Policy (Major Development) Amendment (State Significant Precincts) 2016	862m	South
RE1	Public Recreation		Sydney Local Environmental Plan 2012	14/12/2012	14/12/2012	14/08/2020		866m	North East
SP2	Infrastructure	Educational Establishment	Sydney Local Environmental Plan 2012	14/12/2012	14/12/2012	14/08/2020		870m	South West
RE1	Public Recreation		Sydney Local Environmental Plan 2012	14/12/2012	14/12/2012	14/08/2020		873m	North East
RE1	Public Recreation		Sydney Local Environmental Plan 2012	14/12/2012	14/12/2012	14/08/2020		873m	East
RE1	Public Recreation		Sydney Local Environmental Plan 2012	14/12/2012	14/12/2012	14/08/2020		878m	South

Zone	Description	Purpose	EPI Name	Published Date	Commenced Date	Currency Date	Amendment	Distance	Direction
D	Business Zone - Mixed Use		State Environmental Planning Policy (State Significant Precincts) 2005	24/03/2016	24/03/2016	24/03/2016	State Environmental Planning Policy (Major Development) Amendment (State Significant Precincts) 2016	878m	South
SP2	Infrastructure	Community Facility	Sydney Local Environmental Plan 2012	14/12/2012	14/12/2012	14/08/2020		881m	South East
RE1	Public Recreation		Sydney Local Environmental Plan 2012	14/12/2012	14/12/2012	14/08/2020		886m	North
E	Business Zone - Commercial Core		State Environmental Planning Policy (State Significant Precincts) 2005	24/03/2016	24/03/2016	24/03/2016	State Environmental Planning Policy (Major Development) Amendment (State Significant Precincts) 2016	895m	South
R1	General Residential		Sydney Local Environmental Plan 2012	14/12/2012	14/12/2012	14/08/2020		898m	North
RE1	Public Recreation		Sydney Local Environmental Plan 2012	16/12/2016	16/12/2016	14/08/2020	Amendment No 33	901m	North West
RE1	Public Recreation		Sydney Local Environmental Plan 2012	14/12/2012	14/12/2012	14/08/2020		902m	West
RE1	Public Recreation		Sydney Local Environmental Plan 2012	14/12/2012	14/12/2012	14/08/2020		903m	South
RE1	Public Recreation		Sydney Local Environmental Plan 2012	14/12/2012	14/12/2012	14/08/2020		909m	East
RE1	Public Recreation		Sydney Local Environmental Plan 2012	14/12/2012	14/12/2012	14/08/2020		911m	North West
RE1	Public Recreation		Sydney Local Environmental Plan 2012	14/12/2012	14/12/2012	14/08/2020		912m	North West
RE1	Public Recreation		Sydney Local Environmental Plan 2012	11/04/2014	11/04/2014	14/08/2020	Amendment No 5	915m	South East
R1	General Residential		Sydney Local Environmental Plan 2012	16/12/2016	16/12/2016	14/08/2020	Amendment No 33	924m	North West
B4	Mixed Use		Sydney Local Environmental Plan 2012	14/12/2012	14/12/2012	14/08/2020		925m	South
SP2	Infrastructure	Railways	Sydney Local Environmental Plan 2012	14/12/2012	14/12/2012	14/08/2020		927m	North
RE1	Public Recreation		Sydney Local Environmental Plan 2012	14/12/2012	14/12/2012	14/08/2020		929m	South East
RE1	Public Recreation		Sydney Local Environmental Plan 2012	11/04/2014	11/04/2014	14/08/2020	Amendment No 5	930m	South East
SP2	Infrastructure	Community Facility	Sydney Local Environmental Plan 2012	14/12/2012	14/12/2012	14/08/2020		934m	South
B7	Business Park		Sydney Local Environmental Plan 2012	12/06/2015	12/06/2015	14/08/2020	Amendment No 17	937m	South West
B4	Mixed Use		Sydney Local Environmental Plan 2012	14/12/2012	14/12/2012	14/08/2020		941m	North
B4	Mixed Use		Sydney Local Environmental Plan 2012	14/12/2012	14/12/2012	14/08/2020		951m	North
B4	Mixed Use		Sydney Local Environmental Plan 2012	14/12/2012	14/12/2012	14/08/2020		952m	South
RE1	Public Recreation		Sydney Local Environmental Plan 2012	14/12/2012	14/12/2012	14/08/2020		956m	North West
H	Recreation Zone - Public Recreation		State Environmental Planning Policy (State Significant Precincts) 2005	24/03/2016	24/03/2016	24/03/2016	State Environmental Planning Policy (Major Development) Amendment (State Significant Precincts) 2016	959m	South

Zone	Description	Purpose	EPI Name	Published Date	Commenced Date	Currency Date	Amendment	Distance	Direction
RE1	Public Recreation		Sydney Local Environmental Plan 2012	14/12/2012	14/12/2012	14/08/2020		959m	North West
SP2	Infrastructure	Educational Establishment	Sydney Local Environmental Plan 2012	14/12/2012	14/12/2012	14/08/2020		964m	South East
B4	Mixed Use		Sydney Local Environmental Plan 2012	14/12/2012	14/12/2012	14/08/2020		971m	South
H	Recreation Zone - Public Recreation		State Environmental Planning Policy (State Significant Precincts) 2005	24/03/2016	24/03/2016	24/03/2016	State Environmental Planning Policy (Major Development) Amendment (State Significant Precincts) 2016	975m	South
RE1	Public Recreation		Sydney Local Environmental Plan 2012	14/12/2012	14/12/2012	14/08/2020		979m	South East
RE1	Public Recreation		Sydney Local Environmental Plan 2012	14/12/2012	14/12/2012	14/08/2020		980m	North
B	Business Zone - Local Centre		State Environmental Planning Policy (State Significant Precincts) 2005	24/03/2016	24/03/2016	24/03/2016	State Environmental Planning Policy (Major Development) Amendment (State Significant Precincts) 2016	983m	South
B3	Commercial Core		Sydney Local Environmental Plan 2012	14/12/2012	14/12/2012	14/08/2020		983m	North West
RE1	Public Recreation		Sydney Local Environmental Plan 2012	14/12/2012	14/12/2012	14/08/2020		987m	North
E	Business Zone - Commercial Core		State Environmental Planning Policy (State Significant Precincts) 2005	24/03/2016	24/03/2016	24/03/2016	State Environmental Planning Policy (Major Development) Amendment (State Significant Precincts) 2016	990m	South

Environmental Planning Instrument Data Source: NSW Crown Copyright - Planning & Environment
Creative Commons 4.0 © Commonwealth of Australia <https://creativecommons.org/licenses/by/4.0/>



Heritage

Ultimo, NSW 2009

Commonwealth Heritage List

What are the Commonwealth Heritage List Items located within the dataset buffer?

Place Id	Name	Address	Place File No	Class	Status	Register Date	Distance	Direction
N/A	No records in buffer							

Heritage Data Source: Australian Government Department of the Environment and Energy - Heritage Branch
Creative Commons 3.0 © Commonwealth of Australia <https://creativecommons.org/licenses/by/3.0/au/deed.en>

National Heritage List

What are the National Heritage List Items located within the dataset buffer?

Note. Please click on Place Id to activate a hyperlink to online website.

Place Id	Name	Address	Place File No	Class	Status	Register Date	Distance	Direction
N/A	No records in buffer							

Heritage Data Source: Australian Government Department of the Environment and Energy - Heritage Branch
Creative Commons 3.0 © Commonwealth of Australia <https://creativecommons.org/licenses/by/3.0/au/deed.en>

State Heritage Register - Curtilages

What are the State Heritage Register Items located within the dataset buffer?

Map Id	Name	Address	LGA	Listing Date	Listing No	Plan No	Distance	Direction
5051436	Sewage Pumping Station 1	William Henry Street, Ultimo	SYDNEY	18/11/1999	01336	2028	0m	On-site
5045092	Ultimo Post Office	494 Harris Street Ultimo	SYDNEY	02/04/1999	00502	1286	0m	On-site
5055576	Ultimo Power House	500 Harris Street, Ultimo	SYDNEY	04/09/2020	02045	3257	0m	On-site
5012250	Ultimo Road Railway Underbridge	Darling Harbour goods railway, Ultimo	SYDNEY	02/04/1999	01062	2420	0m	On-site
5053339	Carousel, The	Concourse under Western Distributor, Sydney	SYDNEY	28/06/2002	01620	2920	9m	North East
5061920	Chinese Garden of Friendship	Darling Harbour	SYDNEY	05/10/2018	02017	3234	16m	North East
5012153	Railway Square road overbridge	Darling Harbour goods railway, Sydney	SYDNEY	02/04/1999	01232	2849	36m	South East
5045579	Hydraulic Pump Station (former)	Pier Street, Ultimo	SYDNEY	02/04/1999	00125	382	42m	East
5061721	Darling Harbour Woodward Water Feature	Cockle Bay Promenade	SYDNEY	27/06/2014	01933	2598	48m	North
5011985	Pymont and Glebe Railway Tunnels	Metropolitan goods railway, Pymont	SYDNEY	02/04/1999	01225	3132	115m	North West
5045444	Glebe Railway Viaduct	Wentworth Park, Jubilee Park, Johnstons Creek, Glebe	SYDNEY	02/04/1999	01034	2859	115m	North West

Map Id	Name	Address	LGA	Listing Date	Listing No	Plan No	Distance	Direction
5012230	Sydney Terminal and Central Railway Stations Group	Great Southern and Western Railway; Illawarra Rail, Sydney	SYDNEY	02/04/1999	01255	2247	121m	South East
5045300	Lyndhurst	61 Darghan Street Glebe	SYDNEY	02/04/1999	00158	420	128m	West
5011964	Substation	41 Mountain Street Ultimo	SYDNEY	02/04/1999	00934	3077	160m	South West
5001110	Post Office Stores	Little Hay Street, Sydney	SYDNEY	02/04/1999	00608	1617	177m	East
5011985	Pymont and Glebe Railway Tunnels	Metropolitan goods railway, Pymont	SYDNEY	02/04/1999	01225	3132	178m	West
5045569	Christ Church St Laurence Anglican Church and Pipe Organ	812a-814 George Street Sydney	SYDNEY	02/04/1999	00123	159	186m	South East
5045314	Sydney Trades Hall	4-10 Goulburn Street Sydney	SYDNEY	02/04/1999	00322	770	209m	East
5045142	Mortuary Railway Station and site	Regent Street, Chippendale	SYDNEY	02/04/1999	00157	200	254m	South East
5053337	Pymont Bridge	Sydney	SYDNEY	28/06/2002	01618	2143	289m	North
5045049	South Steyne (S S.)	Port Jackson	UNINCORPORATED	02/04/1999	00755	2923	313m	North
5045632	King George Hotel (former) and Haymarket Post Office	631, 633-635 George Street Sydney	SYDNEY	02/04/1999	00615	1626	329m	East
5045547	Judges House, The	531 Kent Street Sydney	SYDNEY	02/04/1999	00060	254	334m	North East
5045561	Municipal Building	181-187 Hay Street Sydney	SYDNEY	02/04/1999	00693	1743	353m	East
5050763	Corn Exchange	173-185 Sussex Street Sydney	SYDNEY	28/06/2002	01619	2246	375m	North East
5056444	The University of Sydney, University Colleges and Victoria Park	Corner of Parramatta and City Roads, Camperdown	SYDNEY	24/08/2018	01974	2734	386m	South West
5045280	Capitol Theatre	3-15 Campbell Street Sydney	SYDNEY	02/04/1999	00391	955	388m	East
5045598	Dundee Arms Hotel	171 Sussex Street Sydney	SYDNEY	02/04/1999	00416	948 (TBC)	411m	North East
5014176	Railway Institute Building	Chalmers Street, Surry Hills	SYDNEY	02/04/1999	01257	2248	414m	South East
5045041	Terrace Houses	163-169 Sussex Street Sydney	SYDNEY	02/04/1999	00415	947 (TBC)	420m	North East
5045504	Police Station (former)	281 Clarence Street Sydney	SYDNEY	02/04/1999	00293	719	429m	North East
5051902	Sydney Town Hall	483 George Street Sydney	SYDNEY	05/03/2010	01452	1977	433m	North East
5045047	Building	161 Sussex Street Sydney	SYDNEY	02/04/1999	00414	946 (TBC)	434m	North East
5045053	Warehouses (former)	139-153 Sussex Street Sydney	SYDNEY	02/04/1999	00413	945 (TBC)	452m	North East
5054713	St Andrew's Anglican Cathedral and Chapter House	1440 George Street Sydney	SYDNEY	03/09/2004	01708	1945	464m	North East
5045635	Sydney Central Local Court House	98 Liverpool Street Sydney	SYDNEY	02/04/1999	00802	2500	471m	East
5045069	Gresham Hotel	147-149 York Street Sydney	SYDNEY	02/04/1999	00291	715	491m	North East
5050395	Cathedral of the Annunciation of Our Lady	242 Cleveland Street Redfern	SYDNEY	17/04/2012	01881	2523	496m	South East

Heritage Data Source: NSW Crown Copyright - Office of Environment & Heritage
Creative Commons 4.0 © Commonwealth of Australia <https://creativecommons.org/licenses/by/4.0/>

Environmental Planning Instrument - Heritage

What are the EPI Heritage Items located within the dataset buffer?

Map Id	Name	Classification	Significance	EPI Name	Published Date	Commenced Date	Currency Date	Distance	Direction
I2047	Former Sydney Technical College building (Building H)	Item - General	Local	Sydney Local Environmental Plan 2012	14/12/2012	14/12/2012	29/01/2021	0m	On-site
I2027	Agincourt Hotel	Item - General	Local	Sydney Local Environmental Plan 2012	14/12/2012	14/12/2012	29/01/2021	0m	On-site
I2032	Glasgow Arms Hotel	Item - General	Local	Sydney Local Environmental Plan 2012	14/12/2012	14/12/2012	29/01/2021	0m	On-site
I2041	Terrace group	Item - General	Local	Sydney Local Environmental Plan 2012	14/12/2012	14/12/2012	29/01/2021	0m	On-site
I2062	Terrace group	Item - General	Local	Sydney Local Environmental Plan 2012	14/12/2012	14/12/2012	29/01/2021	0m	On-site
I2067	Terrace group	Item - General	Local	Sydney Local Environmental Plan 2012	14/12/2012	14/12/2012	29/01/2021	0m	On-site
I2042	Former woolstore 'Farmer & Graziers No 2'	Item - General	Local	Sydney Local Environmental Plan 2012	14/12/2012	14/12/2012	29/01/2021	0m	On-site
I2026	Former Crown Hotel & terrace group	Item - General	Local	Sydney Local Environmental Plan 2012	14/12/2012	14/12/2012	29/01/2021	0m	On-site
I2051	Former Museum of Applied Arts (Building C)	Item - General	Local	Sydney Local Environmental Plan 2012	14/12/2012	14/12/2012	29/01/2021	0m	On-site
I2050	Former Turner Hall, Sydney Technical College (Building B)	Item - General	Local	Sydney Local Environmental Plan 2012	14/12/2012	14/12/2012	29/01/2021	0m	On-site
I2029	Terrace group	Item - General	Local	Sydney Local Environmental Plan 2012	14/12/2012	14/12/2012	29/01/2021	0m	On-site
I2025	Terrace group	Item - General	Local	Sydney Local Environmental Plan 2012	14/12/2012	14/12/2012	29/01/2021	0m	On-site
I2023	Terrace group	Item - General	Local	Sydney Local Environmental Plan 2012	14/12/2012	14/12/2012	29/01/2021	0m	On-site
I2002	Semi-detached cottage group	Item - General	Local	Sydney Local Environmental Plan 2012	14/12/2012	14/12/2012	29/01/2021	0m	On-site
I2060	Former woolstore 'ESGM & Co'	Item - General	Local	Sydney Local Environmental Plan 2012	14/12/2012	14/12/2012	29/01/2021	0m	On-site
I2048	Former Counselling Building, Sydney Technical College (Building I)	Item - General	Local	Sydney Local Environmental Plan 2012	14/12/2012	14/12/2012	29/01/2021	0m	On-site
I2059	Former woolstore 'Winchcombe Carson'	Item - General	Local	Sydney Local Environmental Plan 2012	14/12/2012	14/12/2012	29/01/2021	0m	On-site
C67	Harris Street	Conservation Area - General	Local	Sydney Local Environmental Plan 2012	14/12/2012	14/12/2012	29/01/2021	0m	On-site
I2001	Terrace group	Item - General	Local	Sydney Local Environmental Plan 2012	14/12/2012	14/12/2012	29/01/2021	0m	On-site
I2040	Former woolstore facade	Item - General	Local	Sydney Local Environmental Plan 2012	14/12/2012	14/12/2012	29/01/2021	0m	On-site
I2046	Terrace group	Item - General	Local	Sydney Local Environmental Plan 2012	14/12/2012	14/12/2012	29/01/2021	0m	On-site

Map Id	Name	Classification	Significance	EPI Name	Published Date	Commenced Date	Currency Date	Distance	Direction
I2045	Former School of Mechanical & Automotive Engineering, Sydney Technical College (Bu	Item - General	Local	Sydney Local Environmental Plan 2012	14/12/2012	14/12/2012	29/01/2021	0m	On-site
I2021	Former St Francis Xavier Church group	Item - General	Local	Sydney Local Environmental Plan 2012	14/12/2012	14/12/2012	29/01/2021	0m	On-site
I2031	Powerhouse Museum	Item - General	Local	Sydney Local Environmental Plan 2012	14/12/2012	14/12/2012	29/01/2021	0m	On-site
I2033	Terrace group	Item - General	Local	Sydney Local Environmental Plan 2012	14/12/2012	14/12/2012	29/01/2021	0m	On-site
C69	Ultimo	Conservation Area - General	Local	Sydney Local Environmental Plan 2012	14/12/2012	14/12/2012	29/01/2021	0m	On-site
I2022	Lord Wolseley Hotel	Item - General	Local	Sydney Local Environmental Plan 2012	14/12/2012	14/12/2012	29/01/2021	0m	On-site
I2020	Terrace group	Item - General	Local	Sydney Local Environmental Plan 2012	14/12/2012	14/12/2012	29/01/2021	0m	On-site
I2028	Terrace group	Item - General	Local	Sydney Local Environmental Plan 2012	14/12/2012	14/12/2012	29/01/2021	0m	On-site
I2004	Commercial building	Item - General	Local	Sydney Local Environmental Plan 2012	14/12/2012	14/12/2012	29/01/2021	0m	On-site
I2037	Terrace group	Item - General	Local	Sydney Local Environmental Plan 2012	14/12/2012	14/12/2012	29/01/2021	0m	On-site
I2035	Former warehouse 'Millinery House'	Item - General	Local	Sydney Local Environmental Plan 2012	14/12/2012	14/12/2012	29/01/2021	0m	On-site
I2034	Terrace group	Item - General	Local	Sydney Local Environmental Plan 2012	14/12/2012	14/12/2012	29/01/2021	0m	On-site
I2043	Terrace group	Item - General	Local	Sydney Local Environmental Plan 2012	14/12/2012	14/12/2012	29/01/2021	0m	On-site
I2049	Former Administration Building, Sydney Technical College (Building A)	Item - General	Local	Sydney Local Environmental Plan 2012	14/12/2012	14/12/2012	29/01/2021	0m	On-site
I2056	Cottage & terrace group	Item - General	Local	Sydney Local Environmental Plan 2012	14/12/2012	14/12/2012	29/01/2021	0m	On-site
I2024	Terrace group	Item - General	Local	Sydney Local Environmental Plan 2012	14/12/2012	14/12/2012	29/01/2021	0m	On-site
I2005	Commercial building (1-7 Broadway)	Item - General	Local	Sydney Local Environmental Plan 2012	14/12/2012	14/12/2012	29/01/2021	0m	On-site
I2064	Vulcan Hotel	Item - General	Local	Sydney Local Environmental Plan 2012	14/12/2012	14/12/2012	29/01/2021	0m	On-site
I2039	Electrical substation	Item - General	Local	Sydney Local Environmental Plan 2012	14/12/2012	14/12/2012	29/01/2021	0m	On-site
I2057	Ultimo Uniting Church group	Item - General	Local	Sydney Local Environmental Plan 2012	14/12/2012	14/12/2012	29/01/2021	0m	On-site
I2061	Former woolstore 'Farmers & Graziers No 1'	Item - General	Local	Sydney Local Environmental Plan 2012	14/12/2012	14/12/2012	29/01/2021	0m	On-site
I2044	Terrace group	Item - General	Local	Sydney Local Environmental Plan 2012	14/12/2012	14/12/2012	29/01/2021	0m	On-site
I2068	House	Item - General	Local	Sydney Local Environmental Plan 2012	14/12/2012	14/12/2012	29/01/2021	0m	On-site

Map Id	Name	Classification	Significance	EPI Name	Published Date	Commenced Date	Currency Date	Distance	Direction
I2058	Terrace group	Item - General	Local	Sydney Local Environmental Plan 2012	14/12/2012	14/12/2012	29/01/2021	0m	On-site
I2065	Former woolstore	Item - General	Local	Sydney Local Environmental Plan 2012	14/12/2012	14/12/2012	29/01/2021	0m	On-site
I2066	Terrace group	Item - General	Local	Sydney Local Environmental Plan 2012	14/12/2012	14/12/2012	29/01/2021	0m	On-site
I2030	Former Ultimo Post Office	Item - General	State	Sydney Local Environmental Plan 2012	14/12/2012	14/12/2012	29/01/2021	0m	On-site
I2036	Former National Cash Register Co, Sydney Technical College (Building U)	Item - General	Local	Sydney Local Environmental Plan 2012	14/12/2012	14/12/2012	29/01/2021	0m	On-site
I850	Marcus Clark Building, Sydney Technical College (Building W)	Item - General	Local	Sydney Local Environmental Plan 2012	14/12/2012	14/12/2012	29/01/2021	0m	South East
I816	Street trees	Item - General	Local	Sydney Local Environmental Plan 2012	14/12/2012	14/12/2012	29/01/2021	0m	West
C32	St Phillips	Conservation Area - General	Local	Sydney Local Environmental Plan 2012	14/12/2012	14/12/2012	29/01/2021	10m	West
C31	Lyndhurst	Conservation Area - General	Local	Sydney Local Environmental Plan 2012	14/12/2012	14/12/2012	29/01/2021	10m	West
I1238	Terrace group (286-318 Jones Street)	Item - General	Local	Sydney Local Environmental Plan 2012	14/12/2012	14/12/2012	29/01/2021	11m	North West
C9	Chippendale	Conservation Area - General	Local	Sydney Local Environmental Plan 2012	14/12/2012	14/12/2012	29/01/2021	19m	South
I2038	Commercial building (851-855 George Street)	Item - General	Local	Sydney Local Environmental Plan 2012	14/12/2012	14/12/2012	29/01/2021	19m	South East
I817	Commercial building 'Brelco'	Item - General	Local	Sydney Local Environmental Plan 2012	14/12/2012	14/12/2012	29/01/2021	20m	West
I2063	Former warehouse 'Briscoe & Co'	Item - General	Local	Sydney Local Environmental Plan 2012	14/12/2012	14/12/2012	29/01/2021	20m	South
I670	Street trees	Item - General	Local	Sydney Local Environmental Plan 2012	14/12/2012	14/12/2012	29/01/2021	21m	West
I182	Westpac Bank	Item - General	Local	Sydney Local Environmental Plan 2012	14/12/2012	14/12/2012	29/01/2021	32m	South East
I164	Sutherlands Hotel	Item - General	Local	Sydney Local Environmental Plan 2012	14/12/2012	14/12/2012	29/01/2021	34m	South East
I180	Railway Square underpass	Item - General	State	Sydney Local Environmental Plan 2012	14/12/2012	14/12/2012	29/01/2021	36m	South East
I2007	Commercial building (129 Broadway)	Item - General	Local	Sydney Local Environmental Plan 2012	14/12/2012	14/12/2012	29/01/2021	37m	South
I866	Former Benevolent Society of NSW Hospital (175-179 Thomas Street)	Item - General	Local	Sydney Local Environmental Plan 2012	14/12/2012	14/12/2012	29/01/2021	38m	South East
I181	Former commercial building 'Canada House'	Item - General	Local	Sydney Local Environmental Plan 2012	14/12/2012	14/12/2012	29/01/2021	38m	South East
I165	St Benedict's Church group	Item - General	Local	Sydney Local Environmental Plan 2012	14/12/2012	14/12/2012	29/01/2021	41m	South

Map Id	Name	Classification	Significance	EPI Name	Published Date	Commenced Date	Currency Date	Distance	Direction
I2008	Former Stonemason Arms Hotel (133-135 Broadway)	Item - General	Local	Sydney Local Environmental Plan 2012	14/12/2012	14/12/2012	29/01/2021	47m	South
I2277	Bay Street Depot former stables and factory	Item - General	Local	Sydney Local Environmental Plan 2012	22/01/2016	22/01/2016	29/01/2021	51m	South West
I2009	Commercial building	Item - General	Local	Sydney Local Environmental Plan 2012	14/12/2012	14/12/2012	29/01/2021	57m	South
C68	Mountain Street	Conservation Area - General	Local	Sydney Local Environmental Plan 2012	14/12/2012	14/12/2012	29/01/2021	64m	South West
I2052	Former Sydney Technical College School of Rural Studies	Item - General	Local	Sydney Local Environmental Plan 2012	14/12/2012	14/12/2012	29/01/2021	68m	South West
I2277	Bay Street garages street wall	Item - General	Local	Sydney Local Environmental Plan 2012	22/01/2016	22/01/2016	29/01/2021	75m	South West
I2054	Warehouse 'Wilcox Mofflin Ltd'	Item - General	Local	Sydney Local Environmental Plan 2012	14/12/2012	14/12/2012	29/01/2021	76m	South
I2277	Bay Street Depot former stables and factory	Item - General	Local	Sydney Local Environmental Plan 2012	22/01/2016	22/01/2016	29/01/2021	81m	South West
I867	Traveller's Rest Hotel	Item - General	Local	Sydney Local Environmental Plan 2012	14/12/2012	14/12/2012	29/01/2021	85m	South East
I170	UTS Blackfriars Campus group	Item - General	Local	Sydney Local Environmental Plan 2012	14/12/2012	14/12/2012	29/01/2021	85m	South
I670	Street trees	Item - General	Local	Sydney Local Environmental Plan 2012	14/12/2012	14/12/2012	29/01/2021	86m	West
I2010	Commercial building (147-151 Broadway)	Item - General	Local	Sydney Local Environmental Plan 2012	14/12/2012	14/12/2012	29/01/2021	87m	South
I2011	Former commercial building 'Bishop's Stoves' (153-155 Broadway)	Item - General	Local	Sydney Local Environmental Plan 2012	14/12/2012	14/12/2012	29/01/2021	99m	South
I1205	Former industrial building elements 'Edwin Davey & Sons Flour Mill'	Item - General	Local	Sydney Local Environmental Plan 2012	14/12/2012	14/12/2012	29/01/2021	108m	North West
I2012	Commercial building (157-159 Broadway)	Item - General	Local	Sydney Local Environmental Plan 2012	14/12/2012	14/12/2012	29/01/2021	111m	South
I816	Street trees	Item - General	Local	Sydney Local Environmental Plan 2012	14/12/2012	14/12/2012	29/01/2021	115m	West
I800	Railway viaduct	Item - General	State	Sydney Local Environmental Plan 2012	14/12/2012	14/12/2012	29/01/2021	119m	North West
I844	Commercial building group	Item - General	Local	Sydney Local Environmental Plan 2012	14/12/2012	14/12/2012	29/01/2021	119m	South East
I824	Central Railway Station group	Item - General	State	Sydney Local Environmental Plan 2012	14/12/2012	14/12/2012	29/01/2021	121m	South East
I847	Former commercial building 'Orchard's Chambers'	Item - General	Local	Sydney Local Environmental Plan 2012	14/12/2012	14/12/2012	29/01/2021	121m	South East
I855	Former Parcels Post Office	Item - General	Local	Sydney Local Environmental Plan 2012	14/12/2012	14/12/2012	29/01/2021	122m	South East
I673	House 'Lyndhurst'	Item - General	State	Sydney Local Environmental Plan 2012	14/12/2012	14/12/2012	29/01/2021	126m	West

Map Id	Name	Classification	Significance	EPI Name	Published Date	Commenced Date	Currency Date	Distance	Direction
I2013	Commercial building (163 Broadway)	Item - General	Local	Sydney Local Environmental Plan 2012	14/12/2012	14/12/2012	29/01/2021	129m	South
I166	Commercial building 'Pioneer House'	Item - General	Local	Sydney Local Environmental Plan 2012	14/12/2012	14/12/2012	29/01/2021	132m	South
I193	Former commercial building 'John Storey Memorial Dispensary'	Item - General	Local	Sydney Local Environmental Plan 2012	14/12/2012	14/12/2012	29/01/2021	140m	South East
I2014	Commercial building (165-167 Broadway)	Item - General	Local	Sydney Local Environmental Plan 2012	14/12/2012	14/12/2012	29/01/2021	141m	South
I843	Former commercial building 'Sutton Forest Meat'	Item - General	Local	Sydney Local Environmental Plan 2012	14/12/2012	14/12/2012	29/01/2021	148m	South East
I2015	Commercial building (169-171 Broadway)	Item - General	Local	Sydney Local Environmental Plan 2012	14/12/2012	14/12/2012	29/01/2021	152m	South
I670	Street trees	Item - General	Local	Sydney Local Environmental Plan 2012	14/12/2012	14/12/2012	29/01/2021	157m	South West
I2053	Electrical substation	Item - General	State	Sydney Local Environmental Plan 2012	14/12/2012	14/12/2012	29/01/2021	160m	South West
I2016	Phoenician Club, former 'Broadway Theatre'	Item - General	Local	Sydney Local Environmental Plan 2012	14/12/2012	14/12/2012	29/01/2021	160m	South
C30	Hughes	Conservation Area - General	Local	Sydney Local Environmental Plan 2012	14/12/2012	14/12/2012	29/01/2021	165m	South West
I848	Former Lottery Office	Item - General	Local	Sydney Local Environmental Plan 2012	14/12/2012	14/12/2012	29/01/2021	169m	South East
I852	Former Post Office Stores facades	Item - General	State	Sydney Local Environmental Plan 2012	14/12/2012	14/12/2012	29/01/2021	175m	East
I838	Great Southern Hotel	Item - General	Local	Sydney Local Environmental Plan 2012	14/12/2012	14/12/2012	29/01/2021	178m	East
I2055	St Barnabas Anglican Church site	Item - General	Local	Sydney Local Environmental Plan 2012	14/12/2012	14/12/2012	29/01/2021	179m	South
I849	Christ Church St Laurence group	Item - General	State	Sydney Local Environmental Plan 2012	14/12/2012	14/12/2012	29/01/2021	186m	South East
I171	Former warehouse 'WA Davidson Clothing Manufacturers'	Item - General	Local	Sydney Local Environmental Plan 2012	14/12/2012	14/12/2012	29/01/2021	192m	South
I1206	Woolbrokers Arms Hotel	Item - General	Local	Sydney Local Environmental Plan 2012	14/12/2012	14/12/2012	29/01/2021	193m	North
I2017	Former National Bank of Australia	Item - General	Local	Sydney Local Environmental Plan 2012	14/12/2012	14/12/2012	29/01/2021	196m	South
I675	Housing development	Item - General	Local	Sydney Local Environmental Plan 2012	14/12/2012	14/12/2012	29/01/2021	200m	West
I1246	Former woolstore	Item - General	Local	Sydney Local Environmental Plan 2012	14/12/2012	14/12/2012	29/01/2021	200m	North
I2018	Former commercial building 'Grace Bros Homewares'	Item - General	Local	Sydney Local Environmental Plan 2012	14/12/2012	14/12/2012	29/01/2021	203m	South
I657	Kauri Foreshore Hotel	Item - General	Local	Sydney Local Environmental Plan 2012	14/12/2012	14/12/2012	29/01/2021	205m	West
I1967	Former warehouse 'Commerce House'	Item - General	Local	Sydney Local Environmental Plan 2012	14/12/2012	14/12/2012	29/01/2021	206m	East

Map Id	Name	Classification	Significance	EPI Name	Published Date	Commenced Date	Currency Date	Distance	Direction
I1802	Community building 'Sydney Trades Hall'	Item - General	State	Sydney Local Environmental Plan 2012	14/12/2012	14/12/2012	29/01/2021	207m	East
I167	Former Hotel Broadway	Item - General	Local	Sydney Local Environmental Plan 2012	14/12/2012	14/12/2012	29/01/2021	215m	South
C52	Pyrmont	Conservation Area - General	Local	Sydney Local Environmental Plan 2012	14/12/2012	14/12/2012	29/01/2021	217m	North
I1234	Commercial building	Item - General	Local	Sydney Local Environmental Plan 2012	14/12/2012	14/12/2012	29/01/2021	217m	North
I676	Sandstone pavement, kerb & retaining wall	Item - General	Local	Sydney Local Environmental Plan 2012	14/12/2012	14/12/2012	29/01/2021	221m	West
I655	Australian Youth Hotel	Item - General	Local	Sydney Local Environmental Plan 2012	14/12/2012	14/12/2012	29/01/2021	221m	South West
I837	Mountbatten Hotel	Item - General	Local	Sydney Local Environmental Plan 2012	14/12/2012	14/12/2012	29/01/2021	227m	East
I1233	Shop & residence group	Item - General	Local	Sydney Local Environmental Plan 2012	14/12/2012	14/12/2012	29/01/2021	230m	North
I1966	Former warehouse 'Commerce Building'	Item - General	Local	Sydney Local Environmental Plan 2012	14/12/2012	14/12/2012	29/01/2021	232m	North East
I777	House	Item - General	Local	Sydney Local Environmental Plan 2012	14/12/2012	14/12/2012	29/01/2021	234m	South West
I799	Terrace group	Item - General	Local	Sydney Local Environmental Plan 2012	14/12/2012	14/12/2012	29/01/2021	235m	South West
I204	Terrace group 'Clive Terraces'	Item - General	Local	Sydney Local Environmental Plan 2012	14/12/2012	14/12/2012	29/01/2021	236m	South
I853	Covent Garden Hotel	Item - General	Local	Sydney Local Environmental Plan 2012	14/12/2012	14/12/2012	29/01/2021	237m	East
I846	Commercial building 'Station House'	Item - General	Local	Sydney Local Environmental Plan 2012	14/12/2012	14/12/2012	29/01/2021	238m	South East
I158	Shop & residence	Item - General	Local	Sydney Local Environmental Plan 2012	14/12/2012	14/12/2012	29/01/2021	240m	South
I674	Housing development	Item - General	Local	Sydney Local Environmental Plan 2012	14/12/2012	14/12/2012	29/01/2021	240m	West
I671	Friend in Hand Hotel	Item - General	Local	Sydney Local Environmental Plan 2012	14/12/2012	14/12/2012	29/01/2021	240m	South West
I2003	Commercial building 'Bay House'	Item - General	Local	Sydney Local Environmental Plan 2012	14/12/2012	14/12/2012	29/01/2021	241m	South West
I1264	Terrace group	Item - General	Local	Sydney Local Environmental Plan 2012	14/12/2012	14/12/2012	29/01/2021	242m	North
I778	Terrace group	Item - General	Local	Sydney Local Environmental Plan 2012	14/12/2012	14/12/2012	29/01/2021	242m	South West
I168	Former Commonwealth Bank	Item - General	Local	Sydney Local Environmental Plan 2012	14/12/2012	14/12/2012	29/01/2021	245m	South
I209	Terrace group	Item - General	Local	Sydney Local Environmental Plan 2012	14/12/2012	14/12/2012	29/01/2021	245m	South
I2293	Former Kwong War Chong & Co building, including interiors and contents of 84 Dixon Street	Item - General	Local	Sydney Local Environmental Plan 2012	15/05/2020	15/05/2020	29/01/2021	245m	East

Map Id	Name	Classification	Significance	EPI Name	Published Date	Commenced Date	Currency Date	Distance	Direction
I666	Housing development	Item - General	Local	Sydney Local Environmental Plan 2012	14/12/2012	14/12/2012	29/01/2021	246m	South West
I779	Terrace group	Item - General	Local	Sydney Local Environmental Plan 2012	14/12/2012	14/12/2012	29/01/2021	247m	South West
I1803	Former Trades Hall Hotel	Item - General	Local	Sydney Local Environmental Plan 2012	14/12/2012	14/12/2012	29/01/2021	250m	East
I670	Street trees	Item - General	Local	Sydney Local Environmental Plan 2012	14/12/2012	14/12/2012	29/01/2021	250m	South West
I864	Star Hotel	Item - General	Local	Sydney Local Environmental Plan 2012	14/12/2012	14/12/2012	29/01/2021	251m	East
I208	Terrace group	Item - General	Local	Sydney Local Environmental Plan 2012	14/12/2012	14/12/2012	29/01/2021	251m	South
I667	House group (99-101 Cowper Street)	Item - General	Local	Sydney Local Environmental Plan 2012	14/12/2012	14/12/2012	29/01/2021	251m	South West
I863	Commercial building 'Daking House'	Item - General	Local	Sydney Local Environmental Plan 2012	14/12/2012	14/12/2012	29/01/2021	252m	South East
I1257	Water Board pumping station	Item - General	State	Sydney Local Environmental Plan 2012	14/12/2012	14/12/2012	29/01/2021	253m	North West
I672	Shop & residence	Item - General	Local	Sydney Local Environmental Plan 2012	14/12/2012	14/12/2012	29/01/2021	255m	South West
I184	Terrace group	Item - General	Local	Sydney Local Environmental Plan 2012	14/12/2012	14/12/2012	29/01/2021	258m	South
I865	Former Burlington Hotel	Item - General	Local	Sydney Local Environmental Plan 2012	14/12/2012	14/12/2012	29/01/2021	259m	East
I1812	Laneway	Item - General	Local	Sydney Local Environmental Plan 2012	14/12/2012	14/12/2012	29/01/2021	259m	North East
I780	Terrace group	Item - General	Local	Sydney Local Environmental Plan 2012	14/12/2012	14/12/2012	29/01/2021	260m	South West
I194	Mortuary Railway Station	Item - General	State	Sydney Local Environmental Plan 2012	14/12/2012	14/12/2012	29/01/2021	260m	South East
I159	Warehouse 'Macintosh Tyres & Co'	Item - General	Local	Sydney Local Environmental Plan 2012	14/12/2012	14/12/2012	29/01/2021	262m	South
I185	Former hotel & terrace group	Item - General	Local	Sydney Local Environmental Plan 2012	14/12/2012	14/12/2012	29/01/2021	264m	South
I781	Shop & residence 'Fernville'	Item - General	Local	Sydney Local Environmental Plan 2012	14/12/2012	14/12/2012	29/01/2021	264m	South West
I1964	Former warehouse 'The Vintage Building'	Item - General	Local	Sydney Local Environmental Plan 2012	14/12/2012	14/12/2012	29/01/2021	265m	North East
I210	Terrace group	Item - General	Local	Sydney Local Environmental Plan 2012	14/12/2012	14/12/2012	29/01/2021	267m	South
I835	Bank of China	Item - General	Local	Sydney Local Environmental Plan 2012	14/12/2012	14/12/2012	29/01/2021	270m	East
I205	Terrace house (21A Shepherd Street)	Item - General	Local	Sydney Local Environmental Plan 2012	14/12/2012	14/12/2012	29/01/2021	272m	South
I206	Terrace group	Item - General	Local	Sydney Local Environmental Plan 2012	14/12/2012	14/12/2012	29/01/2021	274m	South
I157	Corner shop & terrace group 'Centennial Terrace'	Item - General	Local	Sydney Local Environmental Plan 2012	14/12/2012	14/12/2012	29/01/2021	275m	South

Map Id	Name	Classification	Significance	EPI Name	Published Date	Commenced Date	Currency Date	Distance	Direction
I659	Housing development	Item - General	Local	Sydney Local Environmental Plan 2012	14/12/2012	14/12/2012	29/01/2021	277m	West
I207	Terrace house	Item - General	Local	Sydney Local Environmental Plan 2012	14/12/2012	14/12/2012	29/01/2021	277m	South
I1732	Laneway	Item - General	Local	Sydney Local Environmental Plan 2012	14/12/2012	14/12/2012	29/01/2021	278m	East
I1968	Former warehouse group	Item - General	Local	Sydney Local Environmental Plan 2012	14/12/2012	14/12/2012	29/01/2021	278m	East
I845	Commercial building 'GIO Building'	Item - General	Local	Sydney Local Environmental Plan 2012	14/12/2012	14/12/2012	29/01/2021	281m	East
I670	Street trees	Item - General	Local	Sydney Local Environmental Plan 2012	14/12/2012	14/12/2012	29/01/2021	283m	South West
I186	Terrace group	Item - General	Local	Sydney Local Environmental Plan 2012	14/12/2012	14/12/2012	29/01/2021	290m	South
I196	Terrace group (83-85 Regent Street)	Item - General	Local	Sydney Local Environmental Plan 2012	14/12/2012	14/12/2012	29/01/2021	291m	South
I1733	Former warehouse 'Buckle Chambers'	Item - General	Local	Sydney Local Environmental Plan 2012	14/12/2012	14/12/2012	29/01/2021	293m	East
I658	Warehouse 'Greens Woolstore'	Item - General	Local	Sydney Local Environmental Plan 2012	14/12/2012	14/12/2012	29/01/2021	299m	West
I2282	Former Horwitz House including facade and internal structure	Item - General	Local	Sydney Local Environmental Plan 2012	29/01/2021	29/01/2021	29/01/2021	300m	East
I851	Former Salvation Army Citadel	Item - General	Local	Sydney Local Environmental Plan 2012	14/12/2012	14/12/2012	29/01/2021	302m	East
I834	Westpac Bank	Item - General	Local	Sydney Local Environmental Plan 2012	14/12/2012	14/12/2012	29/01/2021	303m	East
I187	Sydney City Mission Hall	Item - General	Local	Sydney Local Environmental Plan 2012	14/12/2012	14/12/2012	29/01/2021	305m	South
I1798	Former commercial building elements 'Buckle House'	Item - General	Local	Sydney Local Environmental Plan 2012	14/12/2012	14/12/2012	29/01/2021	305m	East
I200	Terrace group 'Rose Terrace'	Item - General	Local	Sydney Local Environmental Plan 2012	14/12/2012	14/12/2012	29/01/2021	305m	South
I833	National Australia Bank	Item - General	Local	Sydney Local Environmental Plan 2012	14/12/2012	14/12/2012	29/01/2021	308m	East
I1965	Sussex Street Technical College	Item - General	Local	Sydney Local Environmental Plan 2012	14/12/2012	14/12/2012	29/01/2021	311m	North East
I1850	Former warehouse	Item - General	Local	Sydney Local Environmental Plan 2012	14/12/2012	14/12/2012	29/01/2021	315m	North East
I664	Former commercial building 'Grace Bros, Model & Moxham Store'	Item - General	Local	Sydney Local Environmental Plan 2012	14/12/2012	14/12/2012	29/01/2021	315m	South West
I842	Former commercial building facades & external walls 'English's Chambers'	Item - General	Local	Sydney Local Environmental Plan 2012	14/12/2012	14/12/2012	29/01/2021	317m	East
I169	Former English, Scottish & Australian Bank	Item - General	Local	Sydney Local Environmental Plan 2012	14/12/2012	14/12/2012	29/01/2021	317m	South West

Map Id	Name	Classification	Significance	EPI Name	Published Date	Commenced Date	Currency Date	Distance	Direction
I2281	St Peter Julians Catholic Church and Monastery buildings including facade walls and fixtures, interiors of the church, ground floor and first floor, and artworks	Item - General	Local	Sydney Local Environmental Plan 2012	29/01/2021	29/01/2021	29/01/2021	321m	East
I829	Central Baptist Church	Item - General	Local	Sydney Local Environmental Plan 2012	14/12/2012	14/12/2012	29/01/2021	321m	East
I172	Lansdowne Hotel	Item - General	Local	Sydney Local Environmental Plan 2012	14/12/2012	14/12/2012	29/01/2021	322m	South West
I191	Terrace group	Item - General	Local	Sydney Local Environmental Plan 2012	14/12/2012	14/12/2012	29/01/2021	326m	South
I841	Public library 'Haymarket Chambers'	Item - General	Local	Sydney Local Environmental Plan 2012	14/12/2012	14/12/2012	29/01/2021	326m	East
I160	Warehouse 'JC Goodwin & Co'	Item - General	Local	Sydney Local Environmental Plan 2012	14/12/2012	14/12/2012	29/01/2021	326m	South
I192	Item - General	Item - General	Local	Sydney Local Environmental Plan 2012	14/12/2012	14/12/2012	29/01/2021	328m	South
I1837	Former commercial building facade 'Danchen House'	Item - General	Local	Sydney Local Environmental Plan 2012	14/12/2012	14/12/2012	29/01/2021	328m	North East
I1963	Former warehouse 'Foley Bros'	Item - General	Local	Sydney Local Environmental Plan 2012	14/12/2012	14/12/2012	29/01/2021	329m	North East
I1734	Former commercial building 'Central Agency Building'	Item - General	Local	Sydney Local Environmental Plan 2012	14/12/2012	14/12/2012	29/01/2021	329m	North East
I832	Former King George Hotel, Sussex Arcade	Item - General	State	Sydney Local Environmental Plan 2012	14/12/2012	14/12/2012	29/01/2021	329m	East
I831	Former Haymarket Post Office, Sussex Arcade	Item - General	State	Sydney Local Environmental Plan 2012	14/12/2012	14/12/2012	29/01/2021	329m	East
I201	Terrace group	Item - General	Local	Sydney Local Environmental Plan 2012	14/12/2012	14/12/2012	29/01/2021	330m	South
I1849	Terrace group	Item - General	Local	Sydney Local Environmental Plan 2012	14/12/2012	14/12/2012	29/01/2021	334m	East
C28	Glebe Point	Conservation Area - General	Local	Sydney Local Environmental Plan 2012	14/12/2012	14/12/2012	29/01/2021	334m	West
I183	Cottage	Item - General	Local	Sydney Local Environmental Plan 2012	14/12/2012	14/12/2012	29/01/2021	339m	South
I830	Commercial building 'Jarvis Centre'	Item - General	Local	Sydney Local Environmental Plan 2012	14/12/2012	14/12/2012	29/01/2021	339m	East
I1836	Former warehouse facade	Item - General	Local	Sydney Local Environmental Plan 2012	14/12/2012	14/12/2012	29/01/2021	340m	North East
I839	Palace Hotel complex	Item - General	Local	Sydney Local Environmental Plan 2012	14/12/2012	14/12/2012	29/01/2021	344m	East
I828	Former Bourke Hotel	Item - General	Local	Sydney Local Environmental Plan 2012	14/12/2012	14/12/2012	29/01/2021	345m	East
I1834	Commercial building 'RCA House'	Item - General	Local	Sydney Local Environmental Plan 2012	14/12/2012	14/12/2012	29/01/2021	347m	North East
I195	Co-Masonic Temple	Item - General	Local	Sydney Local Environmental Plan 2012	14/12/2012	14/12/2012	29/01/2021	349m	South

Map Id	Name	Classification	Significance	EPI Name	Published Date	Commenced Date	Currency Date	Distance	Direction
I179	Former terrace group 'Coopers Terrace'	Item - General	Local	Sydney Local Environmental Plan 2012	14/12/2012	14/12/2012	29/01/2021	349m	South
I202	Terrace house	Item - General	Local	Sydney Local Environmental Plan 2012	14/12/2012	14/12/2012	29/01/2021	352m	South
I854	Commercial building 'Corporation Building'	Item - General	State	Sydney Local Environmental Plan 2012	14/12/2012	14/12/2012	29/01/2021	353m	East
I161	Shannon Hotel (87 -89 Abercrombie Street)	Item - General	Local	Sydney Local Environmental Plan 2012	14/12/2012	14/12/2012	29/01/2021	361m	South
I1835	Former house 'Judge's House'	Item - General	State	Sydney Local Environmental Plan 2012	14/12/2012	14/12/2012	29/01/2021	362m	North East
I1831	Former warehouse	Item - General	Local	Sydney Local Environmental Plan 2012	14/12/2012	14/12/2012	29/01/2021	364m	North East
I1832	Commercial building 'Civic House'	Item - General	Local	Sydney Local Environmental Plan 2012	14/12/2012	14/12/2012	29/01/2021	364m	North East
I1830	Commercial building 'Carla Zampatti Building'	Item - General	Local	Sydney Local Environmental Plan 2012	14/12/2012	14/12/2012	29/01/2021	364m	North East
I173	Remnant wall 'Coopers Cottages'	Item - General	Local	Sydney Local Environmental Plan 2012	14/12/2012	14/12/2012	29/01/2021	367m	South West
I825	Belmore Park	Item - General	Local	Sydney Local Environmental Plan 2012	14/12/2012	14/12/2012	29/01/2021	371m	East
I840	Capitol Square (Parker Street)	Item - General	Local	Sydney Local Environmental Plan 2012	14/12/2012	14/12/2012	29/01/2021	372m	East
I197	Former Crown Hotel	Item - General	Local	Sydney Local Environmental Plan 2012	14/12/2012	14/12/2012	29/01/2021	375m	South
I174	Former warehouse 'Grace Bros'	Item - General	Local	Sydney Local Environmental Plan 2012	14/12/2012	14/12/2012	29/01/2021	376m	South West
I1797	Sir John Young Hotel	Item - General	Local	Sydney Local Environmental Plan 2012	14/12/2012	14/12/2012	29/01/2021	377m	East
I1265	Pyrmont Fire Station	Item - General	Local	Sydney Local Environmental Plan 2012	14/12/2012	14/12/2012	29/01/2021	377m	North
I1851	Commercial building 'Spanish Club'	Item - General	Local	Sydney Local Environmental Plan 2012	14/12/2012	14/12/2012	29/01/2021	379m	North East
I1245	Former warehouse 'Virgin Building'	Item - General	Local	Sydney Local Environmental Plan 2012	14/12/2012	14/12/2012	29/01/2021	383m	North
I163	Flat building group 'Strickland Building'	Item - General	Local	Sydney Local Environmental Plan 2012	14/12/2012	14/12/2012	29/01/2021	383m	South
I39	Victoria Park	Item - General	Local	Sydney Local Environmental Plan 2012	14/12/2012	14/12/2012	29/01/2021	384m	South West
I826	Capitol Theatre	Item - General	State	Sydney Local Environmental Plan 2012	14/12/2012	14/12/2012	29/01/2021	387m	East
I836	Commercial building 'Kiss's Building'	Item - General	Local	Sydney Local Environmental Plan 2012	14/12/2012	14/12/2012	29/01/2021	390m	East
I1658	Laneway	Item - General	Local	Sydney Local Environmental Plan 2012	14/12/2012	14/12/2012	29/01/2021	391m	North East
I1659	Former warehouse group	Item - General	Local	Sydney Local Environmental Plan 2012	14/12/2012	14/12/2012	29/01/2021	394m	North East
I1796	Former ANZ Bank	Item - General	Local	Sydney Local Environmental Plan 2012	14/12/2012	14/12/2012	29/01/2021	395m	North East

Map Id	Name	Classification	Significance	EPI Name	Published Date	Commenced Date	Currency Date	Distance	Direction
I189	Corner shop & residence	Item - General	Local	Sydney Local Environmental Plan 2012	14/12/2012	14/12/2012	29/01/2021	396m	South
C10	Darling Nursery Estate	Conservation Area - General	Local	Sydney Local Environmental Plan 2012	14/12/2012	14/12/2012	29/01/2021	398m	South
I862	Former commercial building 'Australian Gaslight Co'	Item - General	Local	Sydney Local Environmental Plan 2012	14/12/2012	14/12/2012	29/01/2021	398m	East
I1244	Warehouse 'MMI Building'	Item - General	Local	Sydney Local Environmental Plan 2012	14/12/2012	14/12/2012	29/01/2021	403m	North
I2285	Town Hall House building (please refer to the instrument)	Item - General	Local	Sydney Local Environmental Plan 2012	29/01/2021	29/01/2021	29/01/2021	405m	North East
I2276	Former Grace House Warehouse	Item - General	Local	Sydney Local Environmental Plan 2012	22/01/2016	22/01/2016	29/01/2021	409m	North East
I827	Terrace group	Item - General	Local	Sydney Local Environmental Plan 2012	14/12/2012	14/12/2012	29/01/2021	410m	East
I1833	Community building 'Theosophy House'	Item - General	Local	Sydney Local Environmental Plan 2012	14/12/2012	14/12/2012	29/01/2021	412m	North East
I1472	Commercial building 'Railways Institute'	Item - General	State	Sydney Local Environmental Plan 2012	14/12/2012	14/12/2012	29/01/2021	413m	South East
1664A	Former International Harvester Company of America Warehouse and Showroom	Item - General	Local	Sydney Local Environmental Plan 2012	29/11/2019	29/11/2019	29/01/2021	413m	South West
I1829	Genesian Theatre	Item - General	Local	Sydney Local Environmental Plan 2012	14/12/2012	14/12/2012	29/01/2021	414m	North East
I1828	Commercial building 'Porters'	Item - General	Local	Sydney Local Environmental Plan 2012	14/12/2012	14/12/2012	29/01/2021	416m	North East
I861	Former fire engine house	Item - General	Local	Sydney Local Environmental Plan 2012	14/12/2012	14/12/2012	29/01/2021	416m	East
I860	Former Presbyterian Manse (461-463 Pitt Street)	Item - General	Local	Sydney Local Environmental Plan 2012	14/12/2012	14/12/2012	29/01/2021	419m	East
I801	Police station	Item - General	Local	Sydney Local Environmental Plan 2012	14/12/2012	14/12/2012	29/01/2021	421m	West
I1263	Former industrial building 'Waite & Bull'	Item - General	Local	Sydney Local Environmental Plan 2012	14/12/2012	14/12/2012	29/01/2021	422m	North
I1670	Church Missionary Society building	Item - General	Local	Sydney Local Environmental Plan 2012	14/12/2012	14/12/2012	29/01/2021	422m	North East
C29	Glebe Point Road	Conservation Area - General	Local	Sydney Local Environmental Plan 2012	14/12/2012	14/12/2012	29/01/2021	423m	South West
I702	House 'Multiflora'	Item - General	Local	Sydney Local Environmental Plan 2012	14/12/2012	14/12/2012	29/01/2021	423m	South West
I705	Shop & residence group	Item - General	Local	Sydney Local Environmental Plan 2012	14/12/2012	14/12/2012	29/01/2021	423m	South West
I703	House 'Bouquet de Flora'	Item - General	Local	Sydney Local Environmental Plan 2012	14/12/2012	14/12/2012	29/01/2021	423m	South West
I710	Shop & residence group	Item - General	Local	Sydney Local Environmental Plan 2012	14/12/2012	14/12/2012	29/01/2021	424m	South West

Map Id	Name	Classification	Significance	EPI Name	Published Date	Commenced Date	Currency Date	Distance	Direction
I712	Shop & residence group	Item - General	Local	Sydney Local Environmental Plan 2012	14/12/2012	14/12/2012	29/01/2021	424m	South West
I1795	Former commercial building 'Vine House'	Item - General	Local	Sydney Local Environmental Plan 2012	14/12/2012	14/12/2012	29/01/2021	425m	North East
I698	Terrace group	Item - General	Local	Sydney Local Environmental Plan 2012	14/12/2012	14/12/2012	29/01/2021	425m	South West
I1728	Commercial building 'Mardell House'	Item - General	Local	Sydney Local Environmental Plan 2012	14/12/2012	14/12/2012	29/01/2021	425m	North East
I713	Shop & residence	Item - General	Local	Sydney Local Environmental Plan 2012	14/12/2012	14/12/2012	29/01/2021	425m	South West
I2250	Former Glebe Volunteer Fire Station	Item - General	Local	Sydney Local Environmental Plan 2012	22/01/2016	22/01/2016	29/01/2021	427m	South West
I1256	Former warehouse 'Bank of NSW Stores'	Item - General	Local	Sydney Local Environmental Plan 2012	14/12/2012	14/12/2012	29/01/2021	427m	North
I1727	Commercial building 'Nelson House'	Item - General	Local	Sydney Local Environmental Plan 2012	14/12/2012	14/12/2012	29/01/2021	427m	North East
I1726	Former police station	Item - General	State	Sydney Local Environmental Plan 2012	14/12/2012	14/12/2012	29/01/2021	428m	North East
I1406	Prince Alfred Park	Item - General	Local	Sydney Local Environmental Plan 2012	14/12/2012	14/12/2012	29/01/2021	429m	South East
I718	Shop & residence	Item - General	Local	Sydney Local Environmental Plan 2012	14/12/2012	14/12/2012	29/01/2021	429m	South West
I719	Shop & residence (123 Glebe Point Road)	Item - General	Local	Sydney Local Environmental Plan 2012	14/12/2012	14/12/2012	29/01/2021	429m	South West
I716	Shop & residence	Item - General	Local	Sydney Local Environmental Plan 2012	14/12/2012	14/12/2012	29/01/2021	429m	South West
I1671	Community building 'Bible House'	Item - General	Local	Sydney Local Environmental Plan 2012	14/12/2012	14/12/2012	29/01/2021	430m	North East
I190	Victoria Park Hotel	Item - General	Local	Sydney Local Environmental Plan 2012	14/12/2012	14/12/2012	29/01/2021	430m	South
I859	Former market 'Manning Building'	Item - General	Local	Sydney Local Environmental Plan 2012	14/12/2012	14/12/2012	29/01/2021	430m	East
I1231	Dunkirk Hotel	Item - General	Local	Sydney Local Environmental Plan 2012	14/12/2012	14/12/2012	29/01/2021	433m	North West
I1791	Sydney Square	Item - General	Local	Sydney Local Environmental Plan 2012	29/01/2021	29/01/2021	29/01/2021	435m	North East
I696	Shop & residence (53 Glebe Point Road)	Item - General	Local	Sydney Local Environmental Plan 2012	14/12/2012	14/12/2012	29/01/2021	436m	South West
I1801	Century Hotel	Item - General	Local	Sydney Local Environmental Plan 2012	14/12/2012	14/12/2012	29/01/2021	436m	East
I695	Shop & residence	Item - General	Local	Sydney Local Environmental Plan 2012	14/12/2012	14/12/2012	29/01/2021	437m	South West
I694	Shop & residence	Item - General	Local	Sydney Local Environmental Plan 2012	14/12/2012	14/12/2012	29/01/2021	438m	South West
I162	Terrace group 'Dangar Terrace'	Item - General	Local	Sydney Local Environmental Plan 2012	14/12/2012	14/12/2012	29/01/2021	439m	South
I684	Minogue Reserve	Item - General	Local	Sydney Local Environmental Plan 2012	14/12/2012	14/12/2012	29/01/2021	440m	South West

Map Id	Name	Classification	Significance	EPI Name	Published Date	Commenced Date	Currency Date	Distance	Direction
I188	Warehouse 'EG Bishops Pty Ltd'	Item - General	Local	Sydney Local Environmental Plan 2012	14/12/2012	14/12/2012	29/01/2021	440m	South
I693	Shop & residence	Item - General	Local	Sydney Local Environmental Plan 2012	14/12/2012	14/12/2012	29/01/2021	440m	South West
I1266	Samuel Horden Fountain	Item - General	Local	Sydney Local Environmental Plan 2012	14/12/2012	14/12/2012	29/01/2021	442m	North
I1790	Sydney Town Hall	Item - General	Local	Sydney Local Environmental Plan 2012	14/12/2012	14/12/2012	29/01/2021	442m	North East
I729	Former Hand & Heart Hotel	Item - General	Local	Sydney Local Environmental Plan 2012	14/12/2012	14/12/2012	29/01/2021	443m	West
I714	Commercial building 'Fascination House'	Item - General	Local	Sydney Local Environmental Plan 2012	14/12/2012	14/12/2012	29/01/2021	443m	South West
I730	Terrace group	Item - General	Local	Sydney Local Environmental Plan 2012	14/12/2012	14/12/2012	29/01/2021	451m	West
I1255	Pyrmont Bridge Road Hotel	Item - General	Local	Sydney Local Environmental Plan 2012	14/12/2012	14/12/2012	29/01/2021	453m	North
I1230	Terrace group	Item - General	Local	Sydney Local Environmental Plan 2012	14/12/2012	14/12/2012	29/01/2021	453m	North West
I1232	Quarryman's Hotel	Item - General	Local	Sydney Local Environmental Plan 2012	14/12/2012	14/12/2012	29/01/2021	455m	North
I802	Courthouse & cottage group	Item - General	Local	Sydney Local Environmental Plan 2012	14/12/2012	14/12/2012	29/01/2021	455m	West
I731	Terrace group	Item - General	Local	Sydney Local Environmental Plan 2012	14/12/2012	14/12/2012	29/01/2021	456m	West
I198	Cottage	Item - General	Local	Sydney Local Environmental Plan 2012	14/12/2012	14/12/2012	29/01/2021	459m	South
I1725	Hotel Sweeney's	Item - General	Local	Sydney Local Environmental Plan 2012	14/12/2012	14/12/2012	29/01/2021	463m	North East
I1724	Commercial building 'Trafalgar Square'	Item - General	Local	Sydney Local Environmental Plan 2012	14/12/2012	14/12/2012	29/01/2021	465m	North East
I1470	Former commercial building 'Metro Goldwyn Mayer'	Item - General	Local	Sydney Local Environmental Plan 2012	14/12/2012	14/12/2012	29/01/2021	465m	South East
I1793	St Andrew's Cathedral group	Item - General	State	Sydney Local Environmental Plan 2012	14/12/2012	14/12/2012	29/01/2021	468m	North East
I175	Former Imperial Hotel	Item - General	Local	Sydney Local Environmental Plan 2012	14/12/2012	14/12/2012	29/01/2021	469m	South
I1723	Former commercial building facade & external walls 'Cunningham House'	Item - General	Local	Sydney Local Environmental Plan 2012	14/12/2012	14/12/2012	29/01/2021	469m	North East
I1852	Brickfield Place	Item - General	Local	Sydney Local Environmental Plan 2012	14/12/2012	14/12/2012	29/01/2021	471m	East
I1707	Central Police Station & Courthouse	Item - General	State	Sydney Local Environmental Plan 2012	14/12/2012	14/12/2012	29/01/2021	471m	East
I1277	Pyrmont Bridge Hotel	Item - General	Local	Sydney Local Environmental Plan 2012	14/12/2012	14/12/2012	29/01/2021	472m	North
I1962	Former maritime building facade 'CMC House'	Item - General	Local	Sydney Local Environmental Plan 2012	14/12/2012	14/12/2012	29/01/2021	472m	North East

Map Id	Name	Classification	Significance	EPI Name	Published Date	Commenced Date	Currency Date	Distance	Direction
I1899	Laneway	Item - General	Local	Sydney Local Environmental Plan 2012	14/12/2012	14/12/2012	29/01/2021	473m	North East
I735	Glebe Post Office	Item - General	Local	Sydney Local Environmental Plan 2012	14/12/2012	14/12/2012	29/01/2021	474m	West
I1469	Dental Hospital	Item - General	Local	Sydney Local Environmental Plan 2012	14/12/2012	14/12/2012	29/01/2021	474m	South East
C62	Cleveland Gardens	Conservation Area - General	Local	Sydney Local Environmental Plan 2012	14/12/2012	14/12/2012	29/01/2021	474m	South East
I1276	Terrace group	Item - General	Local	Sydney Local Environmental Plan 2012	14/12/2012	14/12/2012	29/01/2021	479m	North
I690	Commercial building	Item - General	Local	Sydney Local Environmental Plan 2012	14/12/2012	14/12/2012	29/01/2021	480m	South West
I1886	Former warehouse 'Archway Terrace'	Item - General	Local	Sydney Local Environmental Plan 2012	14/12/2012	14/12/2012	29/01/2021	481m	North East
I692	Former Glebe Hotel	Item - General	Local	Sydney Local Environmental Plan 2012	14/12/2012	14/12/2012	29/01/2021	481m	South West
I1885	Laneway	Item - General	Local	Sydney Local Environmental Plan 2012	14/12/2012	14/12/2012	29/01/2021	481m	North East
I1722	Former warehouse 'Aberdeen House'	Item - General	Local	Sydney Local Environmental Plan 2012	14/12/2012	14/12/2012	29/01/2021	482m	North East
I699	Retail terrace	Item - General	Local	Sydney Local Environmental Plan 2012	14/12/2012	14/12/2012	29/01/2021	484m	South West
I701	Terrace group	Item - General	Local	Sydney Local Environmental Plan 2012	14/12/2012	14/12/2012	29/01/2021	484m	South West
I1800	Former Plaza Theatre building elements	Item - General	Local	Sydney Local Environmental Plan 2012	14/12/2012	14/12/2012	29/01/2021	484m	North East
I1799	Former warehouse facade (8 Central Street)	Item - General	Local	Sydney Local Environmental Plan 2012	14/12/2012	14/12/2012	29/01/2021	484m	North East
C19	Darlington	Conservation Area - General	Local	Sydney Local Environmental Plan 2012	14/12/2012	14/12/2012	29/01/2021	485m	South
I857	CB Hotel	Item - General	Local	Sydney Local Environmental Plan 2012	14/12/2012	14/12/2012	29/01/2021	485m	East
I704	Commercial building	Item - General	Local	Sydney Local Environmental Plan 2012	14/12/2012	14/12/2012	29/01/2021	485m	South West
I697	Former bakery 'Raiths'	Item - General	Local	Sydney Local Environmental Plan 2012	14/12/2012	14/12/2012	29/01/2021	485m	South West
I707	Former Currency Lass Hotel	Item - General	Local	Sydney Local Environmental Plan 2012	14/12/2012	14/12/2012	29/01/2021	486m	South West
I689	Terrace group	Item - General	Local	Sydney Local Environmental Plan 2012	14/12/2012	14/12/2012	29/01/2021	486m	South West
I706	Terrace house 'Brewongle'	Item - General	Local	Sydney Local Environmental Plan 2012	14/12/2012	14/12/2012	29/01/2021	486m	South West
I685	Former commercial building 'Australian Gaslight Co Showroom'	Item - General	Local	Sydney Local Environmental Plan 2012	14/12/2012	14/12/2012	29/01/2021	486m	South West
I708	Former Waratah Hotel	Item - General	Local	Sydney Local Environmental Plan 2012	14/12/2012	14/12/2012	29/01/2021	487m	South West
I709	Shop & residence	Item - General	Local	Sydney Local Environmental Plan 2012	14/12/2012	14/12/2012	29/01/2021	488m	South West

Map Id	Name	Classification	Significance	EPI Name	Published Date	Commenced Date	Currency Date	Distance	Direction
I711	House 'Alishan Guest House'	Item - General	Local	Sydney Local Environmental Plan 2012	14/12/2012	14/12/2012	29/01/2021	488m	South West
I1998	Former warehouse 'QVB Chambers'	Item - General	Local	Sydney Local Environmental Plan 2012	14/12/2012	14/12/2012	29/01/2021	488m	North East
I2270	Former R. C. Henderson Ltd Factory	Item - General	Local	Sydney Local Environmental Plan 2012	22/01/2016	22/01/2016	29/01/2021	489m	South East
I1471	Royal Exhibition Hotel	Item - General	Local	Sydney Local Environmental Plan 2012	14/12/2012	14/12/2012	29/01/2021	489m	South East
I1824	Commercial building 'Kelco House'	Item - General	Local	Sydney Local Environmental Plan 2012	14/12/2012	14/12/2012	29/01/2021	490m	North East
I1997	Commercial building	Item - General	Local	Sydney Local Environmental Plan 2012	14/12/2012	14/12/2012	29/01/2021	490m	North East
I1735	Former bank 'RJI House'	Item - General	State	Sydney Local Environmental Plan 2012	14/12/2012	14/12/2012	29/01/2021	490m	North East
I740	Terrace group	Item - General	Local	Sydney Local Environmental Plan 2012	14/12/2012	14/12/2012	29/01/2021	492m	West
I1885	Laneway	Item - General	Local	Sydney Local Environmental Plan 2012	14/12/2012	14/12/2012	29/01/2021	492m	North East
I736	Terrace group	Item - General	Local	Sydney Local Environmental Plan 2012	14/12/2012	14/12/2012	29/01/2021	493m	West
I742	Ancient Briton Hotel	Item - General	Local	Sydney Local Environmental Plan 2012	14/12/2012	14/12/2012	29/01/2021	493m	West
I527	Terrace group	Item - General	Local	Sydney Local Environmental Plan 2012	14/12/2012	14/12/2012	29/01/2021	495m	South
I1476	Greek Orthodox Church group	Item - General	Local	Sydney Local Environmental Plan 2012	14/12/2012	14/12/2012	29/01/2021	495m	South East
I715	House 'Dalston House'	Item - General	Local	Sydney Local Environmental Plan 2012	14/12/2012	14/12/2012	29/01/2021	497m	West
I825	Belmore Park	Item - General	Local	Sydney Local Environmental Plan 2012	14/12/2012	14/12/2012	29/01/2021	497m	South East
I1996	Former warehouse 'Scripture Union House'	Item - General	Local	Sydney Local Environmental Plan 2012	14/12/2012	14/12/2012	29/01/2021	499m	North East
I717	House group 'City View Cottages'	Item - General	Local	Sydney Local Environmental Plan 2012	14/12/2012	14/12/2012	29/01/2021	499m	West
I526	Former service station 'Hahn Automotive Services'	Item - General	Local	Sydney Local Environmental Plan 2012	14/12/2012	14/12/2012	29/01/2021	499m	South
I753	Terrace group 'Palmerston Terrace'	Item - General	Local	Sydney Local Environmental Plan 2012	14/12/2012	14/12/2012	29/01/2021	500m	West

Heritage Data Source: NSW Crown Copyright - Planning & Environment

Creative Commons 4.0 © Commonwealth of Australia <https://creativecommons.org/licenses/by/4.0/>

Natural Hazards

Ultimo, NSW 2009

Bush Fire Prone Land

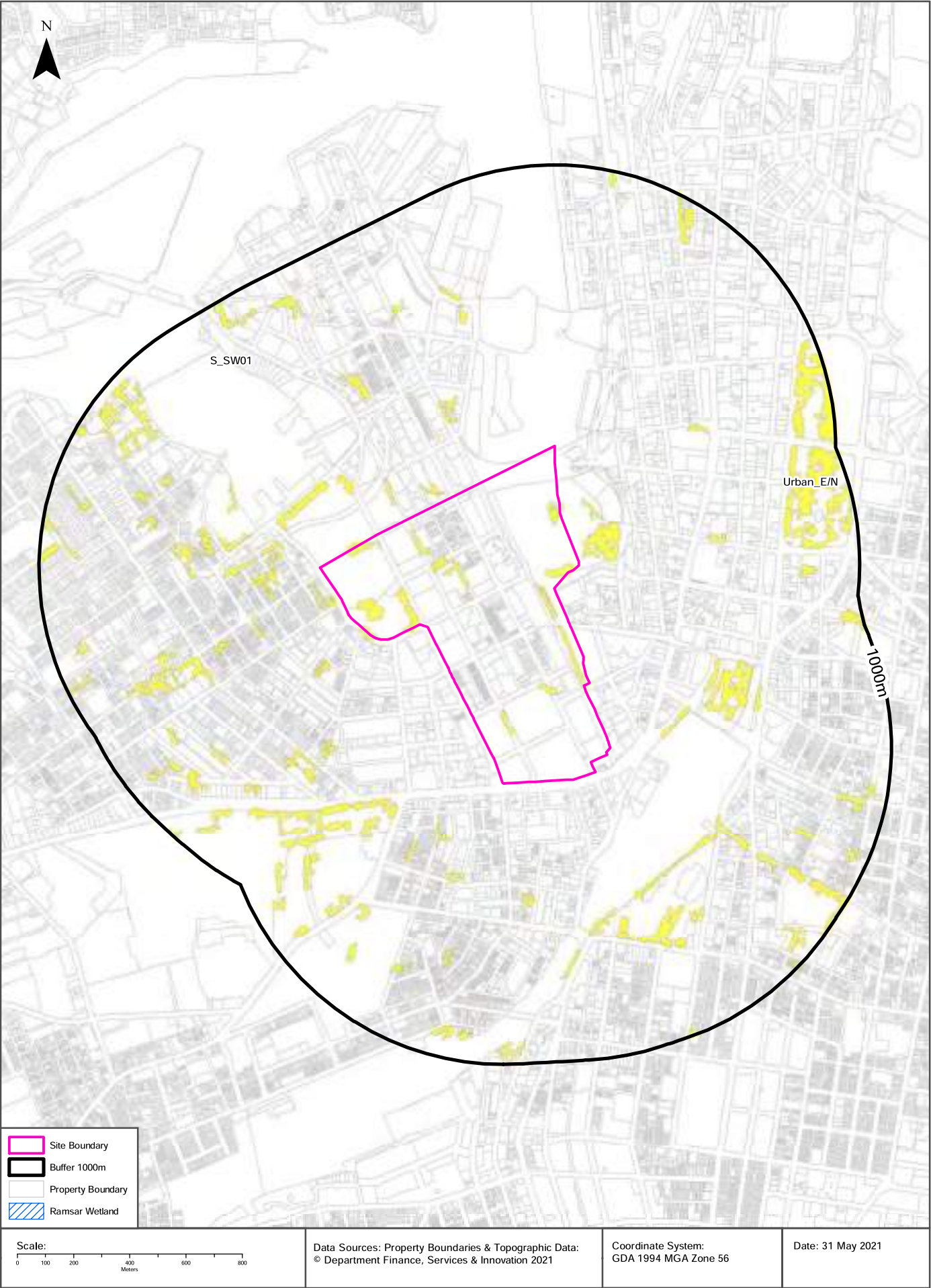
What are the nearest Bush Fire Prone Land Categories that exist within the dataset buffer?

Bush Fire Prone Land Category	Distance	Direction
No records in buffer		

NSW Bush Fire Prone Land - © NSW Rural Fire Service under Creative Commons 4.0 International Licence

Ecological Constraints - Vegetation & Ramsar Wetlands

Ultimo, NSW 2009



Ecological Constraints

Ultimo, NSW 2009

Native Vegetation

What native vegetation exists within the dataset buffer?

Map ID	Map Unit Name	Threatened Ecological Community NSW	Threatened Ecological Community EPBC Act	Understorey	Disturbance	Disturbance Index	Dominant Species	Dist	Dir
Urban_E/N	Urban_E/N: Urban Exotic/Native			00: Not assessed	00: Not assessed	0: Not assessed	Urban Exotic/Native	0m	On-site
S_SW01	S_SW01: Estuarine Mangrove Forest			00: Not assessed	00: Not assessed	0: Not assessed	Mangroves	780m	North West

Native Vegetation of the Sydney Metropolitan Area : NSW Office of Environment and Heritage
Creative Commons 3.0 © Commonwealth of Australia <http://creativecommons.org/licenses/by/3.0/au/deed.en>

Ramsar Wetlands

What Ramsar Wetland areas exist within the dataset buffer?

Map Id	Ramsar Name	Wetland Name	Designation Date	Source	Distance	Direction
N/A	No records in buffer					

Ramsar Wetlands Data Source: © Commonwealth of Australia - Department of Agriculture, Water and the Environment

Ecological Constraints

Ultimo, NSW 2009

Groundwater Dependent Ecosystems Atlas

Type	GDE Potential	Geomorphology	Ecosystem Type	Aquifer Geology	Distance	Direction
N/A	No records in buffer					

Groundwater Dependent Ecosystems Atlas Data Source: The Bureau of Meteorology

Creative Commons 3.0 © Commonwealth of Australia <http://creativecommons.org/licenses/by/3.0/au/deed.en>

Ecological Constraints

Ultimo, NSW 2009

Inflow Dependent Ecosystems Likelihood

Type	IDE Likelihood	Geomorphology	Ecosystem Type	Aquifer Geology	Distance	Direction
N/A	No records in buffer					

Inflow Dependent Ecosystems Likelihood Data Source: The Bureau of Meteorology
Creative Commons 3.0 © Commonwealth of Australia <http://creativecommons.org/licenses/by/3.0/au/deed.en>

Ecological Constraints

Ultimo, NSW 2009

NSW BioNet Atlas

Species on the NSW BioNet Atlas that have a NSW or federal conservation status, a NSW sensitivity status, or are listed under a migratory species agreement, and are within 10km of the site?

Kingdom	Class	Scientific	Common	NSW Conservation Status	NSW Sensitivity Class	Federal Conservation Status	Migratory Species Agreements
Animalia	Amphibia	Crinia tinnula	Wallum Froglet	Vulnerable	Not Sensitive	Not Listed	
Animalia	Amphibia	Litoria aurea	Green and Golden Bell Frog	Endangered	Not Sensitive	Vulnerable	
Animalia	Amphibia	Pseudophryne australis	Red-crowned Toadlet	Vulnerable	Not Sensitive	Not Listed	
Animalia	Aves	Actitis hypoleucos	Common Sandpiper	Not Listed	Not Sensitive	Not Listed	ROKAMBA;CAMBA; JAMBA
Animalia	Aves	Anseranas semipalmata	Magpie Goose	Vulnerable	Not Sensitive	Not Listed	
Animalia	Aves	Anthochaera phrygia	Regent Honeyeater	Critically Endangered	Not Sensitive	Critically Endangered	
Animalia	Aves	Apus pacificus	Fork-tailed Swift	Not Listed	Not Sensitive	Not Listed	ROKAMBA;CAMBA; JAMBA
Animalia	Aves	Ardenna carneipes	Flesh-footed Shearwater	Vulnerable	Not Sensitive	Not Listed	ROKAMBA;JAMBA
Animalia	Aves	Ardenna grisea	Sooty Shearwater	Not Listed	Not Sensitive	Not Listed	JAMBA
Animalia	Aves	Ardenna pacifica	Wedge-tailed Shearwater	Not Listed	Not Sensitive	Not Listed	JAMBA
Animalia	Aves	Ardenna tenuirostris	Short-tailed Shearwater	Not Listed	Not Sensitive	Not Listed	ROKAMBA;CAMBA; JAMBA
Animalia	Aves	Arenaria interpres	Ruddy Turnstone	Not Listed	Not Sensitive	Not Listed	ROKAMBA;CAMBA; JAMBA
Animalia	Aves	Artamus cyanopterus cyanopterus	Dusky Woodswallow	Vulnerable	Not Sensitive	Not Listed	
Animalia	Aves	Botaurus poiciloptilus	Australasian Bittern	Endangered	Not Sensitive	Endangered	
Animalia	Aves	Burhinus grallarius	Bush Stone-curlew	Endangered	Not Sensitive	Not Listed	
Animalia	Aves	Calidris acuminata	Sharp-tailed Sandpiper	Not Listed	Not Sensitive	Not Listed	ROKAMBA;CAMBA; JAMBA
Animalia	Aves	Calidris alba	Sanderling	Vulnerable	Not Sensitive	Not Listed	ROKAMBA;CAMBA; JAMBA
Animalia	Aves	Calidris canutus	Red Knot	Not Listed	Not Sensitive	Endangered	ROKAMBA;CAMBA; JAMBA
Animalia	Aves	Calidris ferruginea	Curler Sandpiper	Endangered	Not Sensitive	Critically Endangered	ROKAMBA;CAMBA; JAMBA
Animalia	Aves	Calidris melanotos	Pectoral Sandpiper	Not Listed	Not Sensitive	Not Listed	ROKAMBA;JAMBA
Animalia	Aves	Calidris ruficollis	Red-necked Stint	Not Listed	Not Sensitive	Not Listed	ROKAMBA;CAMBA; JAMBA
Animalia	Aves	Calidris tenuirostris	Great Knot	Vulnerable	Not Sensitive	Critically Endangered	ROKAMBA;CAMBA; JAMBA
Animalia	Aves	Calyptorhynchus banksii samueli	Red-tailed Black-Cockatoo (inland subspecies)	Vulnerable	Category 2	Not Listed	
Animalia	Aves	Calyptorhynchus lathami	Glossy Black-Cockatoo	Vulnerable	Category 2	Not Listed	
Animalia	Aves	Certhionyx variegatus	Pied Honeyeater	Vulnerable	Not Sensitive	Not Listed	
Animalia	Aves	Charadrius leschenaultii	Greater Sand-plover	Vulnerable	Not Sensitive	Vulnerable	ROKAMBA;CAMBA; JAMBA
Animalia	Aves	Charadrius mongolus	Lesser Sand-plover	Vulnerable	Not Sensitive	Endangered	ROKAMBA;CAMBA; JAMBA

Kingdom	Class	Scientific	Common	NSW Conservation Status	NSW Sensitivity Class	Federal Conservation Status	Migratory Species Agreements
Animalia	Aves	Charadrius veredus	Oriental Plover	Not Listed	Not Sensitive	Not Listed	ROKAMBA;CAMBA; JAMBA
Animalia	Aves	Chlidonias leucopterus	White-winged Black Tern	Not Listed	Not Sensitive	Not Listed	ROKAMBA;CAMBA; JAMBA
Animalia	Aves	Daphoenositta chrysoptera	Varied Sittella	Vulnerable	Not Sensitive	Not Listed	
Animalia	Aves	Diomedea exulans	Wandering Albatross	Endangered	Not Sensitive	Endangered	
Animalia	Aves	Epethianura albifrons	White-fronted Chat	Endangered Population, Vulnerable	Not Sensitive	Not Listed	
Animalia	Aves	Erythrotriorchis radiatus	Red Goshawk	Critically Endangered	Category 2	Vulnerable	
Animalia	Aves	Esacus magnirostris	Beach Stone-curlew	Critically Endangered	Not Sensitive	Not Listed	
Animalia	Aves	Falco subniger	Black Falcon	Vulnerable	Not Sensitive	Not Listed	
Animalia	Aves	Gallinago hardwickii	Latham's Snipe	Not Listed	Not Sensitive	Not Listed	ROKAMBA;JAMBA
Animalia	Aves	Glossopsitta pusilla	Little Lorikeet	Vulnerable	Not Sensitive	Not Listed	
Animalia	Aves	Haematopus fuliginosus	Sooty Oystercatcher	Vulnerable	Not Sensitive	Not Listed	
Animalia	Aves	Haematopus longirostris	Pied Oystercatcher	Endangered	Not Sensitive	Not Listed	
Animalia	Aves	Haliaeetus leucogaster	White-bellied Sea-Eagle	Vulnerable	Not Sensitive	Not Listed	
Animalia	Aves	Hieraaetus morphnoides	Little Eagle	Vulnerable	Not Sensitive	Not Listed	
Animalia	Aves	Hirundapus caudacutus	White-throated Needletail	Not Listed	Not Sensitive	Vulnerable	ROKAMBA;CAMBA; JAMBA
Animalia	Aves	Hydroprogne caspia	Caspian Tern	Not Listed	Not Sensitive	Not Listed	JAMBA
Animalia	Aves	Ixobrychus flavicollis	Black Bittern	Vulnerable	Not Sensitive	Not Listed	
Animalia	Aves	Lathamus discolor	Swift Parrot	Endangered	Category 3	Critically Endangered	
Animalia	Aves	Limicola falcinellus	Broad-billed Sandpiper	Vulnerable	Not Sensitive	Not Listed	ROKAMBA;CAMBA; JAMBA
Animalia	Aves	Limosa lapponica	Bar-tailed Godwit	Not Listed	Not Sensitive	Not Listed	ROKAMBA;CAMBA; JAMBA
Animalia	Aves	Limosa limosa	Black-tailed Godwit	Vulnerable	Not Sensitive	Not Listed	ROKAMBA;CAMBA; JAMBA
Animalia	Aves	Lophochroa leadbeateri	Major Mitchell's Cockatoo	Vulnerable	Category 2	Not Listed	
Animalia	Aves	Lophoictinia isura	Square-tailed Kite	Vulnerable	Category 3	Not Listed	
Animalia	Aves	Macronectes giganteus	Southern Giant Petrel	Endangered	Not Sensitive	Endangered	
Animalia	Aves	Manorina melanotis	Black-eared Miner	Critically Endangered	Not Sensitive	Endangered	
Animalia	Aves	Menura alberti	Albert's Lyrebird	Vulnerable	Not Sensitive	Not Listed	
Animalia	Aves	Neophema chrysogaster	Orange-bellied Parrot	Critically Endangered	Category 3	Critically Endangered	
Animalia	Aves	Neophema pulchella	Turquoise Parrot	Vulnerable	Category 3	Not Listed	
Animalia	Aves	Ninox connivens	Barking Owl	Vulnerable	Category 3	Not Listed	
Animalia	Aves	Ninox strenua	Powerful Owl	Vulnerable	Category 3	Not Listed	
Animalia	Aves	Numenius madagascariensis	Eastern Curlew	Not Listed	Not Sensitive	Critically Endangered	ROKAMBA;CAMBA; JAMBA
Animalia	Aves	Numenius minutus	Little Curlew	Not Listed	Not Sensitive	Not Listed	ROKAMBA;CAMBA; JAMBA
Animalia	Aves	Numenius phaeopus	Whimbrel	Not Listed	Not Sensitive	Not Listed	ROKAMBA;CAMBA; JAMBA
Animalia	Aves	Onychoprion fuscata	Sooty Tern	Vulnerable	Not Sensitive	Not Listed	

Kingdom	Class	Scientific	Common	NSW Conservation Status	NSW Sensitivity Class	Federal Conservation Status	Migratory Species Agreements
Animalia	Aves	Pandion cristatus	Eastern Osprey	Vulnerable	Category 3	Not Listed	
Animalia	Aves	Petroica boodang	Scarlet Robin	Vulnerable	Not Sensitive	Not Listed	
Animalia	Aves	Petroica phoenicea	Flame Robin	Vulnerable	Not Sensitive	Not Listed	
Animalia	Aves	Pezoporus wallicus wallicus	Eastern Ground Parrot	Vulnerable	Category 3	Not Listed	
Animalia	Aves	Phaethon lepturus	White-tailed Tropicbird	Not Listed	Not Sensitive	Not Listed	CAMBA;JAMBA
Animalia	Aves	Pluvialis fulva	Pacific Golden Plover	Not Listed	Not Sensitive	Not Listed	ROKAMBA;CAMBA;JAMBA
Animalia	Aves	Pluvialis squatarola	Grey Plover	Not Listed	Not Sensitive	Not Listed	ROKAMBA;CAMBA;JAMBA
Animalia	Aves	Polytelis anthopeplus monarchoides	Regent Parrot (eastern subspecies)	Endangered	Category 3	Vulnerable	
Animalia	Aves	Polytelis swainsonii	Superb Parrot	Vulnerable	Category 3	Vulnerable	
Animalia	Aves	Pterodroma leucoptera leucoptera	Gould's Petrel	Vulnerable	Not Sensitive	Endangered	
Animalia	Aves	Pterodroma solandri	Providence Petrel	Vulnerable	Not Sensitive	Not Listed	
Animalia	Aves	Ptilinopus regina	Rose-crowned Fruit-Dove	Vulnerable	Not Sensitive	Not Listed	
Animalia	Aves	Ptilinopus superbus	Superb Fruit-Dove	Vulnerable	Not Sensitive	Not Listed	
Animalia	Aves	Stagonopleura guttata	Diamond Firetail	Vulnerable	Not Sensitive	Not Listed	
Animalia	Aves	Stercorarius longicaudus	Long-tailed Jaeger	Not Listed	Not Sensitive	Not Listed	CAMBA;JAMBA
Animalia	Aves	Stercorarius parasiticus	Arctic Jaeger	Not Listed	Not Sensitive	Not Listed	ROKAMBA;CAMBA;JAMBA
Animalia	Aves	Stercorarius pomarinus	Pomarine Jaeger	Not Listed	Not Sensitive	Not Listed	ROKAMBA;CAMBA;JAMBA
Animalia	Aves	Sterna hirundo	Common Tern	Not Listed	Not Sensitive	Not Listed	ROKAMBA;CAMBA;JAMBA
Animalia	Aves	Sternula albifrons	Little Tern	Endangered	Not Sensitive	Not Listed	ROKAMBA;CAMBA;JAMBA
Animalia	Aves	Stictonetta naevosa	Freckled Duck	Vulnerable	Not Sensitive	Not Listed	
Animalia	Aves	Sula dactylatra	Masked Booby	Vulnerable	Not Sensitive	Not Listed	ROKAMBA;JAMBA
Animalia	Aves	Thalassarche chrysostoma	Grey-headed Albatross	Not Listed	Not Sensitive	Endangered	
Animalia	Aves	Thalassarche melanophris	Black-browed Albatross	Vulnerable	Not Sensitive	Vulnerable	
Animalia	Aves	Thalasseus bergii	Crested Tern	Not Listed	Not Sensitive	Not Listed	JAMBA
Animalia	Aves	Thinornis cucullatus cucullatus	Eastern Hooded Dotterel	Critically Endangered	Not Sensitive	Vulnerable	
Animalia	Aves	Tringa brevipes	Grey-tailed Tattler	Not Listed	Not Sensitive	Not Listed	ROKAMBA;CAMBA;JAMBA
Animalia	Aves	Tringa glareola	Wood Sandpiper	Not Listed	Not Sensitive	Not Listed	ROKAMBA;CAMBA;JAMBA
Animalia	Aves	Tringa incana	Wandering Tattler	Not Listed	Not Sensitive	Not Listed	JAMBA
Animalia	Aves	Tringa nebularia	Common Greenshank	Not Listed	Not Sensitive	Not Listed	ROKAMBA;CAMBA;JAMBA
Animalia	Aves	Tringa stagnatilis	Marsh Sandpiper	Not Listed	Not Sensitive	Not Listed	ROKAMBA;CAMBA;JAMBA
Animalia	Aves	Tyto novaehollandiae	Masked Owl	Vulnerable	Category 3	Not Listed	
Animalia	Aves	Tyto tenebricosa	Sooty Owl	Vulnerable	Category 3	Not Listed	
Animalia	Aves	Xenus cinereus	Terek Sandpiper	Vulnerable	Not Sensitive	Not Listed	ROKAMBA;CAMBA;JAMBA

Kingdom	Class	Scientific	Common	NSW Conservation Status	NSW Sensitivity Class	Federal Conservation Status	Migratory Species Agreements
Animalia	Insecta	<i>Petalura gigantea</i>	Giant Dragonfly	Endangered	Not Sensitive	Not Listed	
Animalia	Mammalia	<i>Aepyprymnus rufescens</i>	Rufous Bettong	Vulnerable	Not Sensitive	Not Listed	
Animalia	Mammalia	<i>Arctocephalus forsteri</i>	New Zealand Fur-seal	Vulnerable	Not Sensitive	Not Listed	
Animalia	Mammalia	<i>Arctocephalus pusillus doriferus</i>	Australian Fur-seal	Vulnerable	Not Sensitive	Not Listed	
Animalia	Mammalia	<i>Cercartetus nanus</i>	Eastern Pygmy-possum	Vulnerable	Not Sensitive	Not Listed	
Animalia	Mammalia	<i>Chalinolobus dwyeri</i>	Large-eared Pied Bat	Vulnerable	Not Sensitive	Vulnerable	
Animalia	Mammalia	<i>Dasyurus maculatus</i>	Spotted-tailed Quoll	Vulnerable	Not Sensitive	Endangered	
Animalia	Mammalia	<i>Dasyurus viverrinus</i>	Eastern Quoll	Endangered	Not Sensitive	Endangered	
Animalia	Mammalia	<i>Dugong dugon</i>	Dugong	Endangered	Not Sensitive	Not Listed	
Animalia	Mammalia	<i>Eubalaena australis</i>	Southern Right Whale	Endangered	Not Sensitive	Endangered	
Animalia	Mammalia	<i>Falsistrellus tasmaniensis</i>	Eastern False Pipistrelle	Vulnerable	Not Sensitive	Not Listed	
Animalia	Mammalia	<i>Megaptera novaeangliae</i>	Humpback Whale	Vulnerable	Not Sensitive	Vulnerable	
Animalia	Mammalia	<i>Micronomus norfolkensis</i>	Eastern Coastal Free-tailed Bat	Vulnerable	Not Sensitive	Not Listed	
Animalia	Mammalia	<i>Miniopterus australis</i>	Little Bent-winged Bat	Vulnerable	Not Sensitive	Not Listed	
Animalia	Mammalia	<i>Miniopterus orianae oceanensis</i>	Large Bent-winged Bat	Vulnerable	Not Sensitive	Not Listed	
Animalia	Mammalia	<i>Myotis macropus</i>	Southern Myotis	Vulnerable	Not Sensitive	Not Listed	
Animalia	Mammalia	<i>Perameles nasuta</i>	Long-nosed Bandicoot	Endangered Population	Not Sensitive	Not Listed	
Animalia	Mammalia	<i>Petaurus australis</i>	Yellow-bellied Glider	Vulnerable	Not Sensitive	Not Listed	
Animalia	Mammalia	<i>Petaurus norfolcensis</i>	Squirrel Glider	Vulnerable	Not Sensitive	Not Listed	
Animalia	Mammalia	<i>Phascolarctos cinereus</i>	Koala	Vulnerable	Not Sensitive	Vulnerable	
Animalia	Mammalia	<i>Pseudomys gracilicaudatus</i>	Eastern Chestnut Mouse	Vulnerable	Not Sensitive	Not Listed	
Animalia	Mammalia	<i>Pteropus poliocephalus</i>	Grey-headed Flying-fox	Vulnerable	Not Sensitive	Vulnerable	
Animalia	Mammalia	<i>Saccolaimus flaviventris</i>	Yellow-bellied Sheath-tail-bat	Vulnerable	Not Sensitive	Not Listed	
Animalia	Mammalia	<i>Scoteanax rueppellii</i>	Greater Broad-nosed Bat	Vulnerable	Not Sensitive	Not Listed	
Animalia	Mammalia	<i>Vespadelus troungtoni</i>	Eastern Cave Bat	Vulnerable	Not Sensitive	Not Listed	
Animalia	Reptilia	<i>Aspidites ramsayi</i>	Woma	Vulnerable	Not Sensitive	Not Listed	
Animalia	Reptilia	<i>Caretta caretta</i>	Loggerhead Turtle	Endangered	Not Sensitive	Endangered	
Animalia	Reptilia	<i>Chelonia mydas</i>	Green Turtle	Vulnerable	Not Sensitive	Vulnerable	
Animalia	Reptilia	<i>Dermochelys coriacea</i>	Leatherback Turtle	Endangered	Not Sensitive	Endangered	
Animalia	Reptilia	<i>Tiliqua occipitalis</i>	Western Blue-tongued Lizard	Vulnerable	Not Sensitive	Not Listed	
Fungi	Flora	<i>Camarophyllopsis kearneyi</i>		Endangered	Not Sensitive	Not Listed	
Fungi	Flora	<i>Hygrocybe anomala</i> var. <i>ianthinomarginata</i>		Vulnerable	Not Sensitive	Not Listed	
Fungi	Flora	<i>Hygrocybe aurantipes</i>		Vulnerable	Not Sensitive	Not Listed	
Fungi	Flora	<i>Hygrocybe austropratensis</i>		Endangered	Not Sensitive	Not Listed	

Kingdom	Class	Scientific	Common	NSW Conservation Status	NSW Sensitivity Class	Federal Conservation Status	Migratory Species Agreements
Fungi	Flora	Hygrocybe collucera		Endangered	Not Sensitive	Not Listed	
Fungi	Flora	Hygrocybe griseoramosa		Endangered	Not Sensitive	Not Listed	
Fungi	Flora	Hygrocybe lanecovens		Endangered	Not Sensitive	Not Listed	
Fungi	Flora	Hygrocybe reesia		Vulnerable	Not Sensitive	Not Listed	
Fungi	Flora	Hygrocybe rubronivea		Vulnerable	Not Sensitive	Not Listed	
Plantae	Flora	Acacia bynoeana	Bynoe's Wattle	Endangered	Not Sensitive	Vulnerable	
Plantae	Flora	Acacia gordonii		Endangered	Not Sensitive	Endangered	
Plantae	Flora	Acacia pubescens	Downy Wattle	Vulnerable	Not Sensitive	Vulnerable	
Plantae	Flora	Acacia terminalis subsp. Eastern Sydney	Sunshine wattle	Endangered	Not Sensitive	Endangered	
Plantae	Flora	Allocasuarina portuensis	Nielsen Park She-oak	Endangered	Category 3	Endangered	
Plantae	Flora	Amperea xiphoclada var. pedicellata		Presumed Extinct	Not Sensitive	Extinct	
Plantae	Flora	Asterolasia buxifolia		Endangered	Not Sensitive	Not Listed	
Plantae	Flora	Caladenia tessellata	Thick Lip Spider Orchid	Endangered	Category 2	Vulnerable	
Plantae	Flora	Callistemon linearifolius	Netted Bottle Brush	Vulnerable	Category 3	Not Listed	
Plantae	Flora	Darwinia biflora		Vulnerable	Not Sensitive	Vulnerable	
Plantae	Flora	Dichanthium setosum	Bluegrass	Vulnerable	Not Sensitive	Vulnerable	
Plantae	Flora	Diuris arenaria	Sand Doubletail	Endangered	Category 2	Not Listed	
Plantae	Flora	Doryanthes palmeri	Giant Spear Lily	Vulnerable	Not Sensitive	Not Listed	
Plantae	Flora	Epacris purpurascens var. purpurascens		Vulnerable	Not Sensitive	Not Listed	
Plantae	Flora	Eucalyptus camfieldii	Camfield's Stringybark	Vulnerable	Not Sensitive	Vulnerable	
Plantae	Flora	Eucalyptus fracta	Broken Back Ironbark	Vulnerable	Not Sensitive	Not Listed	
Plantae	Flora	Eucalyptus leucoxylon subsp. pruinosa	Yellow Gum	Vulnerable	Not Sensitive	Not Listed	
Plantae	Flora	Eucalyptus nicholii	Narrow-leaved Black Peppermint	Vulnerable	Not Sensitive	Vulnerable	
Plantae	Flora	Eucalyptus pulverulenta	Silver-leafed Gum	Vulnerable	Not Sensitive	Vulnerable	
Plantae	Flora	Eucalyptus scoparia	Wallangarra White Gum	Endangered	Not Sensitive	Vulnerable	
Plantae	Flora	Genoplesium baueri	Bauer's Midge Orchid	Endangered	Category 2	Endangered	
Plantae	Flora	Grammitis stenophylla	Narrow-leaf Finger Fern	Endangered	Category 3	Not Listed	
Plantae	Flora	Grevillea caleyi	Caley's Grevillea	Critically Endangered	Category 3	Critically Endangered	
Plantae	Flora	Hibbertia puberula		Endangered	Not Sensitive	Not Listed	
Plantae	Flora	Lasiopetalum joyceae		Vulnerable	Not Sensitive	Vulnerable	
Plantae	Flora	Leptospermum deanei		Vulnerable	Not Sensitive	Vulnerable	
Plantae	Flora	Macadamia integrifolia	Macadamia Nut	Not Listed	Not Sensitive	Vulnerable	
Plantae	Flora	Macadamia tetraphylla	Rough-shelled Bush Nut	Vulnerable	Not Sensitive	Vulnerable	

Kingdom	Class	Scientific	Common	NSW Conservation Status	NSW Sensitivity Class	Federal Conservation Status	Migratory Species Agreements
Plantae	Flora	Melaleuca biconvexa	Biconvex Paperbark	Vulnerable	Not Sensitive	Vulnerable	
Plantae	Flora	Melaleuca deanei	Deane's Paperbark	Vulnerable	Not Sensitive	Vulnerable	
Plantae	Flora	Persoonia hirsuta	Hairy Geebung	Endangered	Category 3	Endangered	
Plantae	Flora	Pimelea curviflora var. curviflora		Vulnerable	Not Sensitive	Vulnerable	
Plantae	Flora	Prasophyllum fuscum	Slaty Leek Orchid	Critically Endangered	Category 2	Vulnerable	
Plantae	Flora	Prostanthera marifolia	Seaforth Mintbush	Critically Endangered	Category 3	Critically Endangered	
Plantae	Flora	Rhodamnia rubescens	Scrub Turpentine	Critically Endangered	Not Sensitive	Not Listed	
Plantae	Flora	Sarcochilus hartmannii	Hartman's Sarcochilus	Vulnerable	Category 2	Vulnerable	
Plantae	Flora	Senecio spathulatus	Coast Groundsel	Endangered	Not Sensitive	Not Listed	
Plantae	Flora	Senna acclinis	Rainforest Cassia	Endangered	Not Sensitive	Not Listed	
Plantae	Flora	Syzygium paniculatum	Magenta Lilly Pilly	Endangered	Not Sensitive	Vulnerable	
Plantae	Flora	Tetratheca glandulosa		Vulnerable	Not Sensitive	Not Listed	
Plantae	Flora	Tetratheca juncea	Black-eyed Susan	Vulnerable	Not Sensitive	Vulnerable	
Plantae	Flora	Thesium australe	Austral Toadflax	Vulnerable	Not Sensitive	Vulnerable	
Plantae	Flora	Triplarina imbricata	Creek Triplarina	Endangered	Not Sensitive	Endangered	
Plantae	Flora	Wilsonia backhousei	Narrow-leafed Wilsonia	Vulnerable	Not Sensitive	Not Listed	

Data does not include NSW category 1 sensitive species.

NSW BioNet: © State of NSW and Office of Environment and Heritage

Location Confidences

Where Lotsearch has had to georeference features from supplied addresses, a location confidence has been assigned to the data record. This indicates a confidence to the positional accuracy of the feature. Where applicable, a code is given under the field heading “LC” or “LocConf”. These codes lookup to the following location confidences:

LC Code	Location Confidence
Premise Match	Georeferenced to the site location / premise or part of site
Area Match	Georeferenced to an approximate or general area
Road Match	Georeferenced to a road or rail corridor
Road Intersection	Georeferenced to a road intersection
Buffered Point	A point feature buffered to x metres
Adjacent Match	Land adjacent to a georeferenced feature
Network of Features	Georeferenced to a network of features
Suburb Match	Georeferenced to a suburb boundary
As Supplied	Spatial data supplied by provider

USE OF REPORT - APPLICABLE TERMS

The following terms apply to any person (End User) who is given the Report by the person who purchased the Report from Lotsearch Pty Ltd (ABN: 89 600 168 018) (Lotsearch) or who otherwise has access to the Report (Terms). The contract terms that apply between Lotsearch and the purchaser of the Report are specified in the order form pursuant to which the Report was ordered and the terms set out below are of no effect as between Lotsearch and the purchaser of the Report.

1. End User acknowledges and agrees that:
 - (a) the Report is compiled from or using content (**Third Party Content**) which is comprised of:
 - (i) content provided to Lotsearch by third party content suppliers with whom Lotsearch has contractual arrangements or content which is freely available or methodologies licensed to Lotsearch by third parties with whom Lotsearch has contractual arrangements (**Third Party Content Suppliers**); and
 - (ii) content which is derived from content described in paragraph (i);
 - (b) Neither Lotsearch nor Third Party Content Suppliers takes any responsibility for or give any warranty in relation to the accuracy or completeness of any Third Party Content included in the Report including any contaminated land assessment or other assessment included as part of a Report;
 - (c) the Third Party Content Suppliers do not constitute an exhaustive set of all repositories or sources of information available in relation to the property which is the subject of the Report (**Property**) and accordingly neither Lotsearch nor Third Party Content Suppliers gives any warranty in relation to the accuracy or completeness of the Third Party Content incorporated into the report including any contaminated land assessment or other assessment included as part of a Report;
 - (d) Reports are generated at a point in time (as specified by the date/time stamp appearing on the Report) and accordingly the Report is based on the information available at that point in time and Lotsearch is not obliged to undertake any additional reporting to take into consideration any information that may become available between the point in time specified by the date/time stamp and the date on which the Report was provided by Lotsearch to the purchaser of the Report;
 - (e) Reports must be used or reproduced in their entirety and End User must not reproduce or make available to other persons only parts of the Report;
 - (f) Lotsearch has not undertaken any physical inspection of the property;
 - (g) neither Lotsearch nor Third Party Content Suppliers warrants that all land uses or features whether past or current are identified in the Report;
 - (h) the Report does not include any information relating to the actual state or condition of the Property;
 - (i) the Report should not be used or taken to indicate or exclude actual fitness or unfitness of Land or Property for any particular purpose
 - (j) the Report should not be relied upon for determining saleability or value or making any other decisions in relation to the Property and in particular should not be taken to be a rating or assessment of the desirability or market value of the property or its features; and
 - (k) the End User should undertake its own inspections of the Land or Property to satisfy itself that there are no defects or failures
2. The End User may not make the Report or any copies or extracts of the report or any part of it available to any other person. If End User wishes to provide the Report to any other person or make extracts or copies of the Report, it must contact the purchaser of the Report before doing so to ensure the proposed use is consistent with the contract terms between Lotsearch and the purchaser.
3. Neither Lotsearch (nor any of its officers, employees or agents) nor any of its Third Party Content Suppliers will have any liability to End User or any person to whom End User provides the Report and End User must not represent that Lotsearch or any of its Third Party Content Suppliers accepts liability to any such person or make any other representation to any such person on behalf of Lotsearch or any Third Party Content Supplier.
4. The End User hereby to the maximum extent permitted by law:
 - (a) acknowledges that the Lotsearch (nor any of its officers, employees or agents), nor any of its Third Party Content Supplier have any liability to it under or in connection with the

- Report or these Terms;
- (b) waives any right it may have to claim against Third Party Content Supplier in connection with the Report, or the negotiation of, entry into, performance of, or termination of these Terms; and
 - (c) releases each Third Party Content Supplier from any claim it may have otherwise had in connection with the Report, or the negotiation of, entry into, performance of, or termination of these Terms.
5. The End User acknowledges that any Third Party Supplier shall be entitled to plead the benefits conferred on it under clause 4, despite not being a party to these terms.
 6. End User must not remove any copyright notices, trade marks, digital rights management information, other embedded information, disclaimers or limitations from the Report or authorise any person to do so.
 7. End User acknowledges and agrees that Lotsearch and Third Party Content Suppliers retain ownership of all copyright, patent, design right (registered or unregistered), trade marks (registered or unregistered), database right or other data right, moral right or know how or any other intellectual property right in any Report or any other item, information or data included in or provided as part of a Report.
 8. To the extent permitted by law and subject to paragraph 9, all implied terms, representations and warranties whether statutory or otherwise relating to the subject matter of these Terms other than as expressly set out in these Terms are excluded.
 9. Subject to paragraph 6, Lotsearch excludes liability to End User for loss or damage of any kind, however caused, due to Lotsearch's negligence, breach of contract, breach of any law, in equity, under indemnities or otherwise, arising out of all acts, omissions and events whenever occurring.
 10. Lotsearch acknowledges that if, under applicable State, Territory or Commonwealth law, End User is a consumer certain rights may be conferred on End User which cannot be excluded, restricted or modified. If so, and if that law applies to Lotsearch, then, Lotsearch's liability is limited to the greater of an amount equal to the cost of resupplying the Report and the maximum extent permitted under applicable laws.
 11. Subject to paragraph 9, neither Lotsearch nor the End User is liable to the other for:
 - (a) any indirect, incidental, consequential, special or exemplary damages arising out of or in relation to the Report or these Terms; or
 - (b) any loss of profit, loss of revenue, loss of interest, loss of data, loss of goodwill or loss of business opportunities, business interruption arising directly or indirectly out of or in relation to the Report or these Terms,irrespective of how that liability arises including in contract or tort, liability under indemnity or for any other common law, equitable or statutory cause of action or otherwise.
 12. These Terms are subject to New South Wales law.

Appendix C

Key Site Constraints (Table A)

Key PPPS Site	Constraints	Category †	Current Zoning	Commentary	Likelihood of contamination or ASS issues
1A Bank Street, Pyrmont	ASS Soil Class 1 Close proximity to former EPL site Other: previous site investigations	D	RE1	Foreshore location, high probability of the presence of ASS in natural soils/sediments. Close to former EPL site, identified for ‘crushing, grinding or separating’ now surrendered. Previous investigations undertaken at this site identified contamination. Downgradient of former tank farm and former incinerator.	High likelihood of contamination and ASS issues
1 – 3 Bank Street, Pyrmont	ASS Soil Class 1 Close proximity to former EPL site Other: previous site investigations	A	RE1	Foreshore location, high probability of the presence of ASS in natural soils/sediments. Close to former EPL site, identified for ‘crushing, grinding or separating’ now surrendered. Previous investigations undertaken at this site identified contamination. Downgradient of former tank farm and former incinerator.	High likelihood of contamination and ASS issues
Rear of 1 – 3 Bank Street, Pyrmont	ASS Soil Class 1 Close proximity to former EPL site Other: previous site investigations	D	SHC**	Foreshore location, high probability of the presence of ASS in natural soils/sediments. Close to former EPL site, identified for ‘crushing, grinding or separating’ now surrendered. Previous investigations undertaken at this site identified contamination. Downgradient of former tank farm and former incinerator.	High likelihood of contamination and ASS issues
5 – 15 Bank Street, Pyrmont	ASS Soil Class 1 (north) ASS Soil Class 2 (south) Other: previous site investigations	A	RE1	Foreshore location, high probability of the presence of ASS in natural soils/sediments. Previous investigations undertaken at this site identified contamination, site reported to be under long term environmental management plan.	High likelihood of contamination and ASS issues
17 – 19 Bank Street, Pyrmont	ASS Soil Class 2 Other	A	RE1	Foreshore location, high probability of the presence of ASS in natural soils/sediments. Downgradient of former tank farm and former incinerator.	High likelihood of contamination and ASS issues
21 – 29 Bank Street, Pyrmont	ASS Soil Class 2 Other	A	B3	Foreshore location, high probability of the presence of ASS in natural soils/sediments. Downgradient of former tank farm and former incinerator.	High likelihood of contamination and ASS issues
21A Bank Street, Pyrmont	ASS Soil Class 2 Other: historical	D	B3	Foreshore location, high probability of the presence of ASS in natural soils/sediments. Downgradient of former tank farm and former incinerator.	High likelihood of contamination and ASS issues
31 – 35 Bank Street, Pyrmont	ASS Soil Class 2 Other: historical	A	B3	Foreshore location, high probability of the presence of ASS in natural soils/sediments. Downgradient of former tank farm and former incinerator.	High likelihood of contamination and ASS issues
37 – 39 Bank Street, Pyrmont	ASS Soil Class 2	A	B3	Foreshore location, high probability of the presence of ASS in natural soils/sediments.	High likelihood of ASS issues Low likelihood of contamination issues
1B Bank Street, Pyrmont	ASS Soil Class 2	A	RE1	Foreshore location, high probability of the presence of ASS in natural soils/sediments.	High likelihood of ASS issues Low likelihood of contamination issues
41 – 45 Bank Street, Pyrmont	ASS Soil Class 2 EPA Delicensed EPL site	A	B3	Foreshore location, high probability of the presence of ASS in natural soils/sediments. Former industrial site, now delicensed – Hymix concrete batching plant	High likelihood of contamination and ASS issues
56 – 60 Pyrmont Bridge Road, Pyrmont	ASS Soil Class 2 Other: previous site investigations	A	B3	Foreshore location, high probability of the presence of ASS in natural soils/sediments. Sydney Fish Markets: extensive history of industrial related use and reported presence of ASS in natural soils. This site has been subject to various site investigations and a remediation action plan as part of wider ‘The Bays Transformation Plan’. USTs, fuel storage and fuel related infrastructure (petroleum).	High likelihood of contamination and ASS issues
20 – 80 Pyrmont Street, Pyrmont	ASS Soil Class 1 Former EPL site Notified on CLM register	A	B3	Foreshore location, high probability of the presence of ASS in natural soils/sediments. Pyrmont Power Station has 7 former notices relating to contamination and it was regulated under an EPL. This site was assessed as suitable for medium density housing in 1994 on the basis of outcomes of contaminated land assessment.	High likelihood of contamination and ASS issues

Key PPPS Site	Constraints	Category †	Current Zoning	Commentary	Likelihood of contamination or ASS issues
2 – 10 Darling Drive, Sydney	Other: former rail stock yard	A	DHDP	This site is located within the former rail stock yard at Darling Harbour / Tumbalong Park. This area was extensively redeveloped in the 1980s. Possible that contamination remains in the soils and / or groundwater.	High likelihood of contamination and ASS issues
500 Harris Street	ASS Soil Class 5 Other: historical former industrial	C	B4	Low risk of ASS Within close proximity to former rail stock yard at Darling Harbour and Tumbalong Park as well as industrial uses at this site and surrounds Historical aerials indicate the presence of industrial buildings (stack) on this site and surrounded by industrial land use.	High likelihood of contamination issues Low likelihood of ASS issues
1A Bridge Road	Unclassified, located within foreshore of Darling Harbour Other: historical	A	CBW	Foreshore location, high probability of the presence of ASS in natural soils/sediments (surrounding areas classified as ASS Soil Class 2). Former industrial area, former Hanson Yuncken concrete batching plant, likely located on reclaimed or backfilled land.	High likelihood of contamination and ASS issues
622-632 Harris Street	ASS Soil Class 5	A	B4	Low risk of ASS	Low likelihood of contamination and ASS issues
634-642 Harris Street	ASS Soil Class 5	A	B4	Low risk of ASS	Low likelihood of contamination and ASS issues
81-117 Broadway	ASS Soil Class 5 Other: historical, former licenced EPL	C	B4	Low risk of ASS Adjacent to former Carlton & United Brewery which was a licenced EPL site. Considered to be hydraulically upgradient of study area and a potential risk, however currently mixed use (residential and commercial) so risks considered low.	Low likelihood of ASS issues High likelihood of contamination issues
1-73 Broadway	ASS Soil Class 5 Other: historical, former licenced EPL	C	B4	Low risk of ASS Adjacent to former Carlton & United Brewery which was a licenced EPL site. Considered to be hydraulically upgradient of study area and a potential risk, however currently mixed use (residential and commercial) so risks considered low.	Low likelihood of ASS issues High likelihood of contamination issues
702-730 Harris Street	ASS Soil Class 5	A	B4	Low risk of ASS	Low likelihood of contamination and ASS issues
654-700 Harris Street	ASS Soil Class 5	C	B4	Low risk of ASS	Low likelihood of contamination and ASS issues
1-17 Mary Ann Street	ASS Soil Class 5	C	B4	Low risk of ASS	Low likelihood of contamination and ASS issues
19 Mary Ann Street	ASS Soil Class 5	C	B4	Low risk of ASS	Low likelihood of contamination and ASS issues
37-69 Union Street	ASS Soil Class 1 Proximity to site regulated under an EPL and notified on CLM registers	B	B4	Foreshore location, high probability of the presence of ASS in natural soils/sediments. Adjacent to former Pyrmont Power Station has 7 former notices relating to contamination and it was regulated under an EPL.	High likelihood of contamination and ASS issues
140-148 Bank Street	ASS Soil Class 5 Other: historical	B	B3	Low risk of ASS Close to former tank farm and Pyrmont Incinerator	Low likelihood of ASS issues High likelihood of contamination issues
1-31 Saunders Street	ASS Soil Class 5 Other: historical	B	B3	Low risk of ASS Close to former tank farm and Pyrmont Incinerator	Low likelihood of ASS issues High likelihood of contamination issues
13A-29 Union Street	ASS Soil Class 5 Proximity to site regulated under an EPL and notified on CLM registers	B	B4	Low risk of ASS Adjacent to former Pyrmont Power Station has 7 former notices relating to contamination and it was regulated under an EPL.	Low likelihood of ASS issues High likelihood of contamination issues
69-71 Edward Street	ASS Soil Class 5	B	B4	Low risk of ASS	Low likelihood of contamination and ASS issues
24 Pyrmont Bridge Road	ASS Soil Class 5	B	B4	Low risk of ASS	Low likelihood of contamination and ASS issues
80 Murray Street	Unclassified, located within foreshore of Darling Harbour	B	DHDP	Possibly close to foreshore location, elevated probability of the presence of ASS in natural soils/sediments.	High likelihood of ASS issues Low likelihood of contamination
21A Darling Drive	Unclassified, located within foreshore of Darling Harbour	B	DHDP	Possibly close to foreshore location, elevated probability of the presence of ASS in natural soils/sediments.	High likelihood of ASS issues Low likelihood of contamination

Key PPPS Site	Constraints	Category †	Current Zoning	Commentary	Likelihood of contamination or ASS issues
28-48 Wattle Street	ASS Soil Class 5 Proximity to site regulated under an EPL and notified on CLM registers Other: historical	B	B4	Low risk of ASS Adjacent to former Fig/Wattle Street Council Depot which is notified on EPA CLM registers, though classified as ‘regulation under CLM Act not required’. Adjacent to Wentworth Park	Low likelihood of ASS issues High likelihood of contamination issues
50-54 Wattle Street	ASS Soil Class 5 Proximity to site regulated under an EPL and notified on CLM registers Other: historical	B	B4	Low risk of ASS Close to former Fig/Wattle Street Council Depot which is notified on EPA CLM registers, though classified as ‘regulation under CLM Act not required’. Adjacent to Wentworth Park	Low likelihood of ASS issues High likelihood of contamination issues
383-389 Bulwara Road	ASS Soil Class 5	C	R1	Low risk of ASS	Low likelihood of contamination and ASS issues
528-532 Jones Street	ASS Soil Class 5	C	R1	Low risk of ASS	Low likelihood of contamination and ASS issues
2 Edward Street	ASS Soil Class 1 Proximity to site regulated under an EPL and notified on CLM registers	C	B3	Foreshore location, high probability of the presence of ASS in natural soils/sediments. Adjacent to former Pyrmont Power Station has 7 former notices relating to contamination and it was regulated under an EPL.	High likelihood of contamination and ASS issues
52-72 Union Street	ASS Soil Class 1 Proximity to site regulated under an EPL and notified on CLM registers	C	B3	Foreshore location, high probability of the presence of ASS in natural soils/sediments. Adjacent to former Pyrmont Power Station has 7 former notices relating to contamination and it was regulated under an EPL.	High likelihood of contamination and ASS issues
30 Mount Street	ASS Soil Class 5	B	R1	Low risk of ASS	Low likelihood of contamination and ASS issues
94-136 Harris Street	ASS Soil Class 1 Proximity to site regulated under an EPL and notified on CLM registers	B	B3	Foreshore location, high probability of the presence of ASS in natural soils/sediments. Adjacent to former Pyrmont Power Station has 7 former notices relating to contamination and it was regulated under an EPL.	High likelihood of contamination and ASS issues
561-577 Harris Street	ASS Soil Class 5	C	B1	Low risk of ASS	Low likelihood of contamination and ASS issues
492-516 Jones Street	ASS Soil Class 5	C	R1	Low risk of ASS	Low likelihood of contamination and ASS issues
549-559 Harris Street	ASS Soil Class 5	C	B1	Low risk of ASS	Low likelihood of contamination and ASS issues
46-48 Pyrmont Bridge Road	ASS Soil Class 5	C	B4	Low risk of ASS	Low likelihood of contamination and ASS issues
390-422 Harris Street	Unclassified, located within foreshore of Darling Harbour	C	DHDP	Possibly close to foreshore location, elevated probability of the presence of ASS in natural soils/sediments.	High likelihood of ASS issues Low likelihood of contamination
14 Quarry Master Drive	ASS Soil Class 5 Other: historical	C	R1	Low risk of ASS Close to former tank farm and Pyrmont Incinerator.	Low likelihood of ASS issues High likelihood of contamination issues
86 Bowman Street	ASS Soil Class 1 (north) ASS Soil Class 5 (south)	C	R1	Higher risk of ASS in the northern portion of this site – this is likely to instigate need for further ASS management.	High likelihood of ASS issues Low likelihood of contamination issues
14-18 William Henry Street	ASS Soil Class 5	C	B4	Low risk of ASS	Low likelihood of contamination and ASS issues
19 Harris Street	ASS Soil Class 5	C	B3	Low risk of ASS	Low likelihood of contamination and ASS issues
55 Pyrmont Bridge Road	ASS Soil Class 5	C	B4	Low risk of ASS	Low likelihood of contamination and ASS issues
20-28 Bulwara Road	ASS Soil Class 5	C	R1	Low risk of ASS	Low likelihood of contamination and ASS issues
13 Jones Street	ASS Soil Class 5 Other: historical	C	R1	Low risk of ASS Close to former tank farm and Pyrmont Incinerator.	Low likelihood of ASS issues High likelihood of contamination issues
15 Jones Street	ASS Soil Class 5 Other: historical	C	R1	Low risk of ASS Close to former tank farm and Pyrmont Incinerator.	Low likelihood of ASS issues High likelihood of contamination issues
17 Jones Street	ASS Soil Class 5 Other: historical	C	R1	Low risk of ASS Close to former tank farm and Pyrmont Incinerator.	Low likelihood of ASS issues High likelihood of contamination issues
55 Miller Street	ASS Soil Class 5 Other: historical	C	B4	Low risk of ASS Close to former tank farm and Pyrmont Incinerator.	Low likelihood of ASS issues High likelihood of contamination issues
86-92 Harris Street	ASS Soil Class 5 Proximity to site regulated under an EPL and notified on CLM registers	B	B3	Low risk of ASS Adjacent to former Pyrmont Power Station has 7 former notices relating to contamination and it was regulated under an EPL.	Low likelihood of ASS issues High likelihood of contamination issues

Key PPPS Site	Constraints	Category †	Current Zoning	Commentary	Likelihood of contamination or ASS issues
6-10 Wattle Street	ASS Soil Class 5	C	B4	Low risk of ASS Site used historically for industrial uses, both onsite and to the north (Sydney Fish Markets site).	Low likelihood of ASS issues High likelihood of contamination issues
40 William Henry Street	ASS Soil Class 5	C	B1	Low risk of ASS	Low likelihood of contamination and ASS issues
273 Pyrmont Street	Unclassified, located within foreshore of Darling Harbour	C	DHDP	Possibly close to foreshore location, elevated probability of the presence of ASS in natural soils/sediments.	High likelihood of ASS issues Low likelihood of contamination
56 Harris Street	ASS Soil Class 5	C	B4	Low risk of ASS	Low likelihood of contamination and ASS issues
645-657 Harris Street	ASS Soil Class 5	C	B4	Low risk of ASS	Low likelihood of contamination and ASS issues
336-368 Jones Street	ASS Soil Class 5	C	R1	Low risk of ASS	Low likelihood of contamination and ASS issues
21-43 Harris Street	ASS Soil Class 5	C	B3	Low risk of ASS	Low likelihood of contamination and ASS issues
1 Darling Island Road	ASS Soil Class 1 Other: rail stock yard	B	B3	Foreshore location, high probability of the presence of ASS in natural soils/sediments. This site is located within the former rail stock yard at Darling Harbour / Tumbalong Park. This area was extensively redeveloped in the 1980s. Possible that contamination remains in the soils and / or groundwater.	High likelihood of contamination and ASS issues
6 Darling Island Road	ASS Soil Class 1 Other: rail stock yard	B	B4	Foreshore location, high probability of the presence of ASS in natural soils/sediments. This site is located within the former rail stock yard at Darling Harbour / Tumbalong Park. This area was extensively redeveloped in the 1980s. Possible that contamination remains in the soils and / or groundwater.	High likelihood of contamination and ASS issues
42 Pirrama Road	ASS Soil Class 1 Other: rail stock yard	B	B4	Foreshore location, high probability of the presence of ASS in natural soils/sediments. This site is located within the former rail stock yard at Darling Harbour / Tumbalong Park. This area was extensively redeveloped in the 1980s. Possible that contamination remains in the soils and / or groundwater.	High likelihood of contamination and ASS issues
48 Pirrama Road	ASS Soil Class 1 Other: rail stock yard	B	B3	Foreshore location, high probability of the presence of ASS in natural soils/sediments. This site is located within the former rail stock yard at Darling Harbour / Tumbalong Park. This area was extensively redeveloped in the 1980s. Possible that contamination remains in the soils and / or groundwater.	High likelihood of contamination and ASS issues
52 Pirrama Road	ASS Soil Class 1 Other: rail stock yard	C	RE1	Foreshore location, high probability of the presence of ASS in natural soils/sediments. This site is located within the former rail stock yard at Darling Harbour / Tumbalong Park. This area was extensively redeveloped in the 1980s. Possible that contamination remains in the soils and / or groundwater.	High likelihood of contamination and ASS issues
58 Pirrama Road	ASS Soil Class 1 Other: rail stock yard	C	B3	Foreshore location, high probability of the presence of ASS in natural soils/sediments. This site is located within the former rail stock yard at Darling Harbour / Tumbalong Park. This area was extensively redeveloped in the 1980s. Possible that contamination remains in the soils and / or groundwater.	High likelihood of contamination and ASS issues
77-89 Pyrmont Street	ASS Soil Class 1 Proximity to site regulated under an EPL and notified on CLM registers	B	B3	Foreshore location, high probability of the presence of ASS in natural soils/sediments Adjacent to former Pyrmont Power Station has 7 former notices relating to contamination and it was regulated under an EPL.	High likelihood of contamination and ASS issues
26-38 Saunders Street	ASS Soil Class 5 Other: historical	B	R1	Low risk of ASS Close to former tank farm and Pyrmont Incinerator.	Low likelihood of ASS issues High likelihood of contamination issues
14A Quarry Master Drive	ASS Soil Class 5 Other: historical	C	R1	Low risk of ASS Close to former tank farm and Pyrmont Incinerator.	Low likelihood of ASS issues High likelihood of contamination issues
89 John Street	ASS Soil Class 5	C	B4	Low risk of ASS	Low likelihood of contamination and ASS issues
26-32 Pyrmont Bridge Road	ASS Soil Class 5 Former EPL site Proximity to site notified on CLM register	B	B4	Low risk of ASS Close to former Pyrmont Power Station has 7 former notices relating to contamination and it was regulated under an EPL.	Low likelihood of ASS issues High likelihood of contamination issues

Key PPPS Site	Constraints	Category †	Current Zoning	Commentary	Likelihood of contamination or ASS issues
1-15 McKee Street	ASS Soil Class 5	C	R1	Low risk of ASS Shell Service station notified on EPA CLM registers, though classified as ‘regulation under CLM Act not required’.	Low likelihood of ASS issues High likelihood of contamination issues
458-468 Wattle Street	ASS Soil Class 5 Proximity to site notified on CLM register	C	B4	Low risk of ASS Shell Service station notified on EPA CLM registers, though classified as ‘regulation under CLM Act not required’.	Low likelihood of ASS issues High likelihood of contamination issues
470 Wattle Street	ASS Soil Class 5 Proximity to site notified on CLM register 5	C	B4	Low risk of ASS Shell Service station notified on EPA CLM registers, though classified as ‘regulation under CLM Act not required’.	Low likelihood of ASS issues High likelihood of contamination issues
93 John Street	ASS Soil Class 5 Former EPL site Proximity to site notified on CLM register	C	B4	Low risk of ASS Close to former Pyrmont Power Station has 7 former notices relating to contamination and it was regulated under an EPL.	Low likelihood of ASS issues High likelihood of contamination issues
1-27 Murray Street	ASS Soil Class 1 Former EPL site Proximity to site notified on CLM register	B	B4	Foreshore location, high probability of the presence of ASS in natural soils/sediments. Close to former Pyrmont Power Station has 7 former notices relating to contamination and it was regulated under an EPL.	High likelihood of contamination and ASS issues
644-644A Harris Street	ASS Soil Class 5	A	B4	Low risk of ASS	Low likelihood of contamination and ASS issues

* R1 – General residential, RE1 – Public recreation, B3 – Commercial core, B4 - Mixed Use, DHDP – Darling Harbour Development Plan, SHC – Sydney Harbour Catchment, CBW – City Bays West SREP 26.

** Site located on foreshores and waterways area boundary as per SREP SHC 2005 Zoning Map.

† A – Priority sites, B – Site capable of change, C – Site possible of change (low likelihood), D – Additional potential sites.



ghd.com

→ **The Power of Commitment**