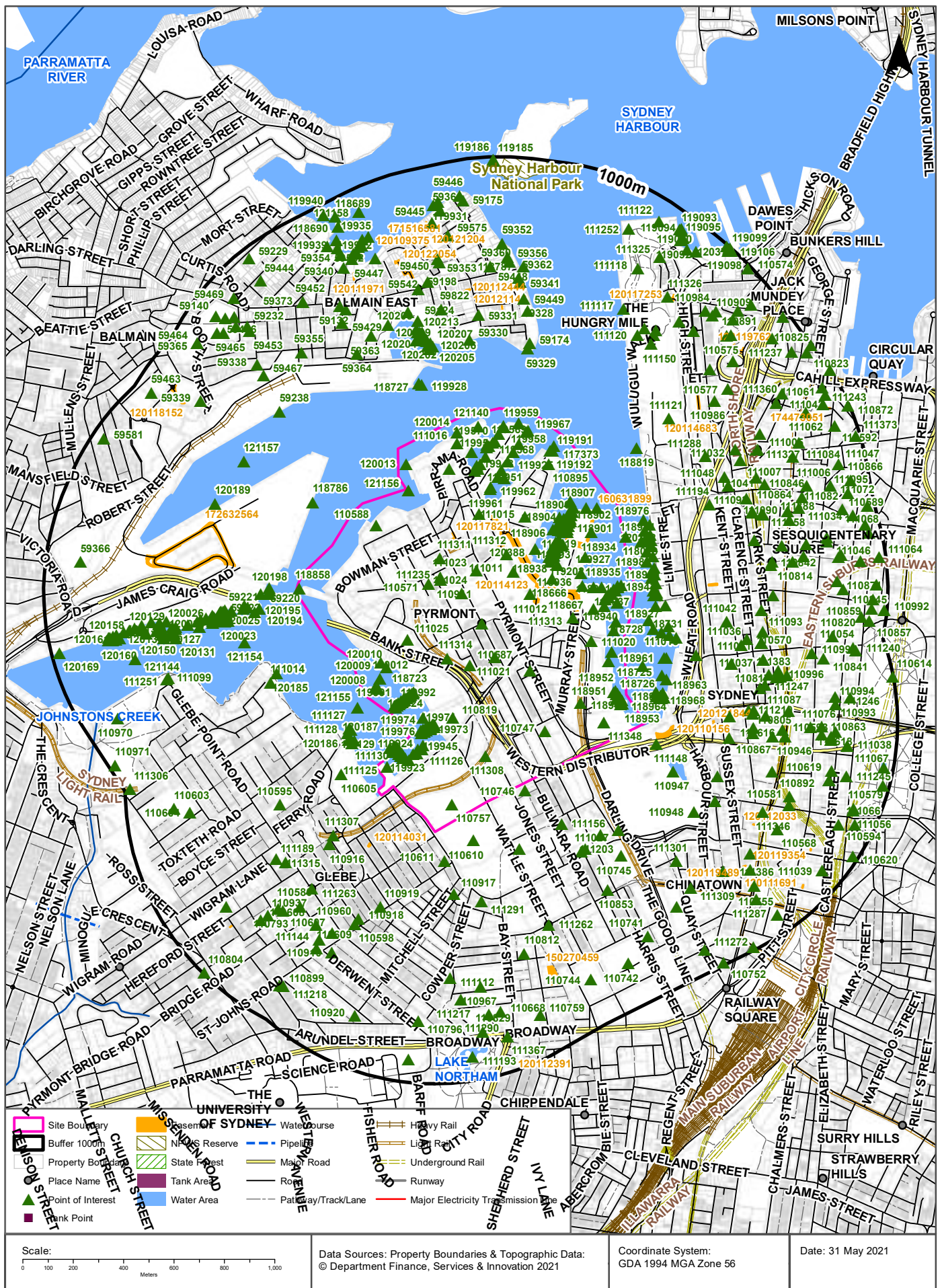


Topographic Features

Pyrmont, NSW 2009



Topographic Features

Pyrmont, NSW 2009

Points of Interest

What Points of Interest exist within the dataset buffer?

Map Id	Feature Type	Label	Distance	Direction
120000	Wharf	Wharf	0m	On-site
118958	Wharf	Wharf	0m	On-site
119994	Wharf	Wharf	0m	On-site
111015	Park	METCALFE PARK	0m	On-site
118666	Park	PYRMONT BAY PARK	0m	On-site
118912	Wharf	SYDNEY WHARF	0m	On-site
118858	Historic Site	GLEBE ISLAND BRIDGE	0m	On-site
118935	Wharf	SYDNEY WHARF	0m	On-site
119923	Wharf	Wharf	0m	On-site
118904	Wharf	SYDNEY WHARF	0m	On-site
119977	Wharf	Wharf	0m	On-site
119983	Wharf	Wharf	0m	On-site
119196	Wharf	SYDNEY WHARF	0m	On-site
110571	Sports Court	TENNIS COURTS	0m	On-site
111235	Library	LIBRARY LINK PYRMONT	0m	On-site
120009	Wharf	Wharf	0m	On-site
118941	Wharf	Wharf	0m	On-site
119966	Wharf	JONES BAY WHARF	0m	On-site
119207	Wharf	SYDNEY WHARF	0m	On-site
111018	Park	JAMES WATKINSON RESERVE	0m	On-site
119946	Wharf	Wharf	0m	On-site
118915	Wharf	SYDNEY WHARF	0m	On-site
118927	Wharf	Wharf	0m	On-site
119568	Wharf	JONES BAY WHARF	0m	On-site
119954	Wharf	JONES BAY WHARF	0m	On-site
119960	Wharf	JONES BAY WHARF	0m	On-site
119213	Wharf	SYDNEY WHARF	0m	On-site
120003	Wharf	Wharf	0m	On-site
118921	Wharf	SYDNEY WHARF	0m	On-site
110757	Park	WENTWORTH PARK	0m	On-site
118955	Wharf	Wharf	0m	On-site

Map Id	Feature Type	Label	Distance	Direction
119997	Wharf	Wharf	0m	On-site
111012	Community Facility	LYRIC THEATRE	0m	On-site
119974	Wharf	Wharf	0m	On-site
120020	Wharf	Wharf	0m	On-site
118938	Wharf	SYDNEY WHARF	0m	On-site
118901	Wharf	SYDNEY WHARF	0m	On-site
119980	Wharf	Wharf	0m	On-site
119193	Wharf	SYDNEY WHARF	0m	On-site
118947	Wharf	Wharf	0m	On-site
110588	Park	CADI PARK	0m	On-site
119963	Wharf	JONES BAY WHARF	0m	On-site
119204	Wharf	SYDNEY WHARF	0m	On-site
118944	Wharf	Wharf	0m	On-site
118918	Wharf	SYDNEY WHARF	0m	On-site
119986	Wharf	Wharf	0m	On-site
119943	Wharf	Wharf	0m	On-site
119210	Wharf	SYDNEY WHARF	0m	On-site
118961	Wharf	Wharf	0m	On-site
119957	Wharf	JONES BAY WHARF	0m	On-site
120006	Wharf	Wharf	0m	On-site
118924	Wharf	SYDNEY WHARF	0m	On-site
119975	Wharf	Wharf	0m	On-site
119952	Wharf	JONES BAY WHARF	0m	On-site
111130	Wharf	Wharf	0m	On-site
118956	Wharf	Wharf	0m	On-site
119998	Wharf	Wharf	0m	On-site
118910	Wharf	SYDNEY WHARF	0m	On-site
119969	Wharf	Wharf	0m	On-site
119981	Wharf	Wharf	0m	On-site
118933	Wharf	SYDNEY WHARF	0m	On-site
118950	Wharf	Wharf	0m	On-site
118939	Wharf	Wharf	0m	On-site
117373	Wharf	DARLING ISLAND WHARF	0m	On-site
118919	Wharf	SYDNEY WHARF	0m	On-site
111024	Park	Park	0m	On-site
119989	Wharf	Wharf	0m	On-site
119205	Wharf	SYDNEY WHARF	0m	On-site

Map Id	Feature Type	Label	Distance	Direction
111147	Wharf	SYDNEY WHARF	0m	On-site
118913	Wharf	SYDNEY WHARF	0m	On-site
118962	Wharf	Wharf	0m	On-site
119958	Wharf	JONES BAY WHARF	0m	On-site
119211	Wharf	SYDNEY WHARF	0m	On-site
121140	Peninsula / Spit	DARLING ISLAND	0m	On-site
120001	Wharf	Wharf	0m	On-site
118907	Wharf	SYDNEY WHARF	0m	On-site
118930	Wharf	SYDNEY WHARF	0m	On-site
119949	Wharf	JONES BAY WHARF	0m	On-site
118953	Wharf	Wharf	0m	On-site
110895	Park	BALLAARAT PARK	0m	On-site
119972	Wharf	Wharf	0m	On-site
119995	Wharf	Wharf	0m	On-site
118667	Museum	AUSTRALIAN NATIONAL MARITIME MUSEUM	0m	On-site
118936	Wharf	Wharf	0m	On-site
118959	Wharf	Wharf	0m	On-site
111313	Railway Station	PYRMONT BAY SLR STOP	0m	On-site
119199	Wharf	SYDNEY WHARF	0m	On-site
119978	Wharf	Wharf	0m	On-site
119191	Wharf	DARLING ISLAND WHARF	0m	On-site
120012	Wharf	Wharf	0m	On-site
111021	Post Office	PYRMONT POST OFFICE	0m	On-site
118942	Wharf	Wharf	0m	On-site
119961	Wharf	JONES BAY WHARF	0m	On-site
119202	Wharf	SYDNEY WHARF	0m	On-site
119208	Wharf	SYDNEY WHARF	0m	On-site
119941	Wharf	Wharf	0m	On-site
118687	Wharf	Wharf	0m	On-site
119992	Wharf	Wharf	0m	On-site
118724	Wharf	Wharf	0m	On-site
118916	Wharf	SYDNEY WHARF	0m	On-site
119955	Wharf	JONES BAY WHARF	0m	On-site
120004	Wharf	Wharf	0m	On-site
118922	Wharf	SYDNEY WHARF	0m	On-site
119927	Wharf	SYDNEY WHARF	0m	On-site
118931	Wharf	SYDNEY WHARF	0m	On-site

Map Id	Feature Type	Label	Distance	Direction
119950	Wharf	JONES BAY WHARF	0m	On-site
118908	Wharf	SYDNEY WHARF	0m	On-site
118954	Wharf	Wharf	0m	On-site
119973	Wharf	Wharf	0m	On-site
119996	Wharf	Wharf	0m	On-site
110819	Shopping Centre	SYDNEY FISH MARKET	0m	On-site
118902	Wharf	SYDNEY WHARF	0m	On-site
111314	Railway Station	FISH MARKET SLR STOP	0m	On-site
118937	Wharf	Wharf	0m	On-site
119200	Wharf	SYDNEY WHARF	0m	On-site
110587	Park	PARADISE RESERVE	0m	On-site
119194	Marina	PYRMONT BAY MARINA	0m	On-site
118948	Wharf	Wharf	0m	On-site
119987	Wharf	Wharf	0m	On-site
119964	Wharf	JONES BAY WHARF	0m	On-site
111308	Railway Station	WENTWORTH PARK SLR STOP	0m	On-site
121152	Bay / Inlet / Basin	PYRMONT BAY	0m	On-site
119944	Wharf	Wharf	0m	On-site
119203	Wharf	SYDNEY WHARF	0m	On-site
120013	Wharf	Wharf	0m	On-site
119993	Wharf	Wharf	0m	On-site
118925	Wharf	SYDNEY WHARF	0m	On-site
118917	Wharf	SYDNEY WHARF	0m	On-site
120007	Wharf	Wharf	0m	On-site
119956	Wharf	JONES BAY WHARF	0m	On-site
119999	Wharf	Wharf	0m	On-site
111248	Suburb	PYRMONT	0m	On-site
119976	Wharf	Wharf	0m	On-site
111131	Wharf	Wharf	0m	On-site
118905	Wharf	SYDNEY WHARF	0m	On-site
118911	Wharf	SYDNEY WHARF	0m	On-site
110747	Museum	HARRIS STREET MOTOR MUSEUM	0m	On-site
119569	Wharf	JONES BAY WHARF	0m	On-site
118957	Wharf	Wharf	0m	On-site
111016	Park	PIRRAMA PARK	0m	On-site
118934	Wharf	SYDNEY WHARF	0m	On-site
119970	Wharf	Wharf	0m	On-site

Map Id	Feature Type	Label	Distance	Direction
119197	Wharf	SYDNEY WHARF	0m	On-site
118951	Wharf	Wharf	0m	On-site
119924	Wharf	Wharf	0m	On-site
119984	Wharf	Wharf	0m	On-site
111125	Wharf	Wharf	0m	On-site
118945	Wharf	Wharf	0m	On-site
111025	Transmission Station	CHANNEL TEN TV STUDIO	0m	On-site
120010	Wharf	Wharf	0m	On-site
120388	Wharf	CASINO WHARF	0m	On-site
111019	Railway Station	CONVENTION SLR STOP	0m	On-site
119990	Wharf	Wharf	0m	On-site
119206	Wharf	SYDNEY WHARF	0m	On-site
119967	Wharf	JONES BAY WHARF	0m	On-site
111311	Railway Station	JOHN STREET SQUARE SLR STOP	0m	On-site
118914	Wharf	SYDNEY WHARF	0m	On-site
118928	Wharf	Wharf	0m	On-site
119214	Wharf	SYDNEY WHARF	0m	On-site
119953	Wharf	JONES BAY WHARF	0m	On-site
111348	Community Facility	INTERNATIONAL CONVENTION CENTRE	0m	On-site
111011	Tourist Attraction	STAR CITY CASINO	0m	On-site
118929	Wharf	Wharf	0m	On-site
119570	Wharf	JONES BAY WHARF	0m	On-site
118906	Wharf	SYDNEY WHARF	0m	On-site
118960	Wharf	Wharf	0m	On-site
111017	Park	GIBA PARK	0m	On-site
119971	Wharf	Wharf	0m	On-site
121153	Bay / Inlet / Basin	JONES BAY	0m	On-site
119198	Wharf	SYDNEY WHARF	0m	On-site
118952	Wharf	Wharf	0m	On-site
119925	Wharf	JONES BAY WHARF	0m	On-site
119192	Wharf	DARLING ISLAND WHARF	0m	On-site
111126	Wharf	Wharf	0m	On-site
119979	Wharf	Wharf	0m	On-site
118946	Wharf	Wharf	0m	On-site
118900	Wharf	SYDNEY WHARF	0m	On-site
120011	Wharf	Wharf	0m	On-site
118943	Wharf	Wharf	0m	On-site

Map Id	Feature Type	Label	Distance	Direction
119962	Wharf	JONES BAY WHARF	0m	On-site
120389	Wharf	PYRMONT BAY WHARF	0m	On-site
119985	Wharf	Wharf	0m	On-site
111020	Railway Station	HARBOURSIDE MONORAIL STATION	0m	On-site
119201	Wharf	SYDNEY WHARF	0m	On-site
119942	Wharf	Wharf	0m	On-site
119991	Wharf	Wharf	0m	On-site
120005	Wharf	Wharf	0m	On-site
119968	Wharf	JONES BAY WHARF	0m	On-site
111312	Railway Station	THE STAR SLR STOP	0m	On-site
119209	Wharf	SYDNEY WHARF	0m	On-site
119948	Wharf	Wharf	0m	On-site
118923	Wharf	SYDNEY WHARF	0m	On-site
118723	Wharf	Wharf	0m	On-site
119215	Wharf	SYDNEY WHARF	0m	On-site
118932	Wharf	SYDNEY WHARF	0m	On-site
119951	Wharf	JONES BAY WHARF	0m	On-site
118909	Wharf	SYDNEY WHARF	0m	On-site
121156	Bay / Inlet / Basin	ELIZABETH MACARTHUR BAY	0m	On-site
119982	Wharf	Wharf	0m	On-site
118949	Wharf	Wharf	0m	On-site
119195	Wharf	SYDNEY WHARF	0m	On-site
118903	Wharf	SYDNEY WHARF	0m	On-site
118940	Wharf	Wharf	0m	On-site
111023	Place Of Worship	CATHOLIC CHURCH	0m	On-site
118920	Wharf	SYDNEY WHARF	0m	On-site
119988	Wharf	Wharf	0m	On-site
111332	Fire Station	PYRMONT FIRE STATION	0m	On-site
120014	Wharf	Wharf	0m	On-site
119965	Wharf	JONES BAY WHARF	0m	On-site
118926	Wharf	SYDNEY WHARF	0m	On-site
119945	Wharf	Wharf	0m	On-site
119212	Wharf	SYDNEY WHARF	0m	On-site
119959	Wharf	JONES BAY WHARF	0m	On-site
110911	Community Facility	PYRMONT COMMUNITY CENTRE	0m	On-site
120002	Wharf	Wharf	0m	On-site
120008	Wharf	Wharf	0m	On-site

Map Id	Feature Type	Label	Distance	Direction
120015	Wharf	Wharf	2m	South West
120016	Wharf	Wharf	5m	South West
120019	Wharf	Wharf	6m	South West
118079	Bay Like	DARLING HARBOUR / TUMBALONG	10m	North East
120018	Wharf	Wharf	16m	South West
120017	Wharf	Wharf	22m	South West
110746	Park	FIG LANE PARK	26m	South
121155	Bay / Inlet / Basin	BLACKWATTLE BAY	56m	South West
118985	Wharf	KING STREET NO 3 WHARF	66m	North East
121139	Bay / Inlet / Basin	COCKLE BAY	69m	East
120386	Wharf	KING STREET NO 8 WHARF	70m	East
120383	Wharf	KING STREET NO 5 WHARF	70m	East
120369	Wharf	AQUARIUM WHARF	72m	East
120385	Wharf	KING STREET NO 7 WHARF	73m	East
120387	Wharf	KING STREET NO 9 WHARF	75m	East
120384	Wharf	KING STREET NO 6 WHARF	77m	East
118988	Wharf	KING STREET NO 3 WHARF	77m	North East
118987	Wharf	KING STREET NO 3 WHARF	78m	North East
120382	Wharf	KING STREET NO 4 WHARF	79m	East
118979	Wharf	KING STREET WHARF	82m	East
118978	Wharf	KING STREET WHARF	85m	East
120380	Wharf	KING STREET NO 2 WHARF	87m	North East
118977	Wharf	KING STREET WHARF	88m	East
118975	Wharf	Wharf	88m	East
118980	Wharf	KING STREET WHARF	88m	East
120381	Wharf	KING STREET NO 1 WHARF	90m	North East
120379	Wharf	KING STREET NO 3 WHARF	91m	North East
118986	Wharf	KING STREET NO 3 WHARF	91m	North East
118981	Wharf	KING STREET WHARF	92m	East
111148	Tourist Information Centre	SYDNEY VISITOR CENTRE DARLING HARBOUR	94m	South East
118965	Wharf	COCKLE BAY WHARF	96m	South East
118982	Wharf	KING STREET WHARF	97m	East
118971	Wharf	COCKLE BAY WHARF	99m	South East
118728	Wharf	Wharf	102m	East
118983	Wharf	KING STREET WHARF	102m	East
118967	Wharf	COCKLE BAY WHARF	103m	South East
118984	Wharf	KING STREET WHARF	104m	North East

Map Id	Feature Type	Label	Distance	Direction
118964	Wharf	COCKLE BAY WHARF	104m	South East
120198	Slipway	Slipway	104m	West
110610	Dog Track	WENTWORTH PARK GREYHOUND TRACK	105m	South
120199	Boat Ramp	Boat Ramp	106m	West
120197	Slipway	Slipway	106m	West
118972	Wharf	COCKLE BAY WHARF	107m	South East
118969	Wharf	COCKLE BAY WHARF	107m	South East
118989	Wharf	KING STREET WHARF	107m	North East
118968	Wharf	COCKLE BAY WHARF	109m	South East
118976	Wharf	KING STREET WHARF	110m	North East
118970	Wharf	COCKLE BAY WHARF	112m	South East
118726	Wharf	COCKLE BAY WHARF	117m	South East
118966	Wharf	COCKLE BAY WHARF	118m	South East
110611	Park	MILLARD RESERVE	121m	South
118963	Wharf	COCKLE BAY WHARF	123m	South East
110826	Tourist Attraction	SYDNEY WILDLIFE WORLD	127m	East
120187	Wharf	Wharf	134m	South West
120188	Wharf	Wharf	134m	South West
118729	Wharf	Wharf	137m	East
59220	Wharf	Wharf	139m	West
110605	High School	SYDNEY SECONDARY COLLEGE BLACKWATTLE BAY CAMPUS	140m	South West
111129	Wharf	Wharf	141m	South West
111127	Wharf	Wharf	142m	South West
118725	Wharf	COCKLE BAY WHARF	144m	East
120186	Wharf	Wharf	152m	South West
118973	Wharf	COCKLE BAY WHARF	154m	East
111013	Tourist Attraction	SYDNEY AQUARIUM	156m	East
118786	Wharf	GLEBE ISLAND CONTAINER TERMINAL	156m	North West
120194	Wharf	Wharf	159m	West
119926	Marina	DARLING HARBOUR MARINA	160m	East
111128	Wharf	Wharf	161m	South West
118974	Wharf	COCKLE BAY WHARF	163m	East
118730	Wharf	Wharf	168m	East
120195	Wharf	Wharf	182m	West
119928	Wharf	Wharf	183m	North
118727	Wharf	Wharf	194m	North
118731	Wharf	Wharf	198m	East

Map Id	Feature Type	Label	Distance	Direction
120192	Wharf	Wharf	201m	West
118819	Bay Like	WATERMANS COVE	201m	North East
120191	Wharf	Wharf	211m	West
111156	Place Of Worship	UNITING CHURCH	212m	South
120193	Wharf	Wharf	218m	West
110947	Park	TUMBALONG PARK	223m	South East
110802	Primary School	ULTIMO PUBLIC SCHOOL	224m	South
120185	Wharf	Wharf	239m	West
111307	Railway Station	GLEBE SLR STOP	248m	South West
59329	Park	PEACOCK POINT	250m	North
110917	Park	DOUGHERTY RESERVE	257m	South
120190	Wharf	Wharf	266m	West
59174	Headland	PEACOCK POINT	273m	North
121154	Bay / Inlet / Basin	JOHNSTONS BAY	278m	West
111014	Park	BLACKWATTLE BAY PARK	279m	West
111022	Railway Station	DARLING PARK MONORAIL STATION	281m	East
110916	Park	Park	284m	South West
120039	Wharf	Wharf	289m	West
120042	Wharf	Wharf	289m	West
120036	Wharf	Wharf	289m	West
120044	Wharf	Wharf	290m	West
59221	Wharf	Wharf	290m	West
59330	Park	HOSKINS STREET RESERVE	293m	North
120205	Wharf	Wharf	295m	North
120038	Wharf	Wharf	297m	West
120041	Wharf	Wharf	298m	West
120035	Wharf	Wharf	298m	West
120030	Wharf	Wharf	298m	West
120210	Wharf	Wharf	300m	North
120037	Wharf	Wharf	303m	West
120033	Wharf	Wharf	303m	West
120040	Wharf	Wharf	304m	West
120034	Wharf	Wharf	304m	West
120209	Wharf	Wharf	305m	North
120043	Wharf	Wharf	305m	West
59222	Wharf	Wharf	307m	West
120032	Wharf	Wharf	309m	West

Map Id	Feature Type	Label	Distance	Direction
120208	Wharf	Wharf	310m	North
120031	Wharf	Wharf	311m	West
120196	Wharf	Wharf	312m	West
120207	Wharf	Wharf	312m	North
120206	Wharf	Wharf	316m	North
111203	Swimming Pool	IAN THORPE AQUATIC CENTRE	319m	South East
120204	Wharf	Wharf	329m	North
111291	Nursing Home	THE BENEVOLENT SOCIETY	331m	South
120202	Boat Ramp	Boat Ramp	334m	North
111310	Railway Station	EXHIBITION CENTRE SLR STOP	334m	South East
110828	High School	ST ANDREWS CATHEDRAL BISHOP BARRY SENIOR COLLEGE	334m	South East
120023	Wharf	Wharf	336m	West
120212	Wharf	Wharf	337m	North
110867	University	UNIVERSITY OF NEWCASTLE SYDNEY CAMPUS	337m	South East
120024	Wharf	Wharf	339m	West
120026	Wharf	Wharf	339m	West
120025	Wharf	Wharf	339m	West
120027	Wharf	Wharf	343m	West
111204	Community Facility	ULTIMO COMMUNITY CENTRE	343m	South East
120029	Wharf	Wharf	343m	West
120028	Wharf	Wharf	343m	West
120022	Wharf	Wharf	344m	West
111027	Library	ULTIMO LIBRARY	345m	South
120047	Wharf	Wharf	348m	West
120046	Wharf	Wharf	348m	West
120021	Wharf	Wharf	348m	West
120211	Wharf	Wharf	351m	North
120045	Wharf	Wharf	351m	West
118821	Bay / Inlet / Basin	CAMERONS COVE	352m	North
110748	Police Station	DAY STREET POLICE STATION	355m	South East
111194	Shopping Centre	NAPOLEON PLAZA	357m	North East
120218	Wharf	Wharf	359m	North
120213	Wharf	Wharf	365m	North
120214	Wharf	Wharf	365m	North
110919	Place Of Worship	UNITING CHURCH	367m	South
120217	Wharf	Wharf	368m	North
120128	Wharf	Wharf	371m	West

Map Id	Feature Type	Label	Distance	Direction
120216	Wharf	Wharf	373m	North
111121	Park	HICKSON PARK	373m	North East
111042	Embassy	CONSULATE-GENERAL OF THE REPUBLIC OF CROATIA	377m	East
120215	Wharf	Wharf	378m	North
59331	Park	JOHNSTON STREET RESERVE	381m	North
110595	Court House	BIDURA CHILDRENS COURT	391m	South West
120203	Wharf	Wharf	391m	North
120139	Wharf	Wharf	393m	West
111288	General Hospital	MONASH IVF SYDNEY DAY HOSPITAL	398m	North East
59449	Park	ILLOURA RESERVE	400m	North
110948	Tourist Attraction	CHINESE GARDEN OF FRIENDSHIP	403m	South East
120137	Wharf	Wharf	407m	West
120138	Wharf	Wharf	407m	West
59364	Historic Site	HAMPTON VILLA	410m	North West
111210	Library	LIBRARY LINK TOWN HALL	412m	East
111069	Embassy	CONSULATE-GENERAL OF IRELAND	414m	East
111077	Embassy	CONSULATE OF THE REPUBLIC OF UGANDA	414m	East
110860	Tourist Information Centre	HAYMARKET VISITOR INFORMATION KIOSK	415m	South East
59124	Police Station	SYDNEY WATER POLICE	417m	North
111211	Community Facility	ONE STOP SHOP	426m	East
110805	Combined Primary-Secondary School	ST ANDREW'S CATHEDRAL SCHOOL	427m	South East
110877	Combined Primary-Secondary School	ST ANDREW'S CATHEDRAL GAWURA SCHOOL	428m	South East
110745	Museum	POWERHOUSE MUSEUM	429m	South East
111145	Local Government Chambers	COUNCIL OF THE CITY OF SYDNEY	432m	East
59822	Park	DATCHETT STREET RESERVE	434m	North
111048	Embassy	CONSULATE-GENERAL OF BRAZIL	437m	North East
111092	Embassy	CONSULATE-GENERAL OF PORTUGAL	444m	North East
59328	Park	PLAYGROUND	445m	North
120189	Wharf	GLEBE ISLAND CONTAINER TERMINAL	446m	West
120140	Wharf	Wharf	447m	West
59363	Historic Site	EWENTON	447m	North
111036	Embassy	CONSULATE-GENERAL OF THE ARAB REPUBLIC OF EGYPT	453m	East
59141	Park	EWENTON PARK	455m	North
110918	Police Station	GLEBE POLICE STATION	459m	South
111189	Community Medical Centre	GLEBE EARLY CHILDHOOD HEALTH CENTRE	462m	South West
111263	Suburb	GLEBE	463m	South West
141361	Police Station	MARINE AREA COMMAND	466m	North

Map Id	Feature Type	Label	Distance	Direction
110570	High School	MACQUARIE GRAMMAR SCHOOL	469m	East
121157	Bay / Inlet / Basin	WHITE BAY	473m	North West
111087	Embassy	CONSULATE-GENERAL OF PAPUA NEW GUINEA	476m	East
110997	Community Facility	SYDNEY TOWN HALL	478m	East
110598	Court House	GLEBE COURT HOUSE	484m	South
111315	Library	GLEBE LIBRARY	486m	South West
59238	Wharf	WHITE BAY CONTAINER TERMINAL	490m	North West
120141	Wharf	Wharf	496m	West
111120	Wharf	ROWNTREES DOCK	496m	North East
111247	City	SYDNEY	497m	East
120136	Wharf	Wharf	498m	West
111150	Suburb	BARANGAROO	504m	North East
111075	Embassy	CONSULATE-GENERAL OF THE REPUBLIC OF MADAGASCAR	504m	East
111093	Embassy	CONSULATE-GENERAL OF ROMANIA	505m	East
110864	University	MAQUARIE UNIVERSITY CITY CAMPUS	507m	North East
120133	Wharf	Wharf	508m	West
120135	Wharf	Wharf	508m	West
110946	Place Of Worship	ANGLICAN CHURCH	508m	South East
59341	Park	2 8 WESTON STREET	508m	North
120131	Wharf	Wharf	509m	West
120129	Wharf	Wharf	509m	West
120132	Wharf	Wharf	513m	West
111032	Embassy	CONSULATE-GENERAL OF AUSTRIA	514m	North East
120134	Wharf	Wharf	514m	West
120130	Wharf	Wharf	514m	West
111007	Place Of Worship	ANGLICAN CHURCH	517m	North East
111359	Urban Place	WYNYARD	520m	East
111335	Railway Station	WYNYARD RAILWAY STATION	522m	East
59362	Historic Site	FENWICK AND CO BOAT STORE	524m	North
111222	Club	BOWLERS CLUB OF NSW	525m	East
111071	Embassy	CULTURAL OFFICE ITALY CONSULATE	526m	East
110853	High School	WESTBOURNE COLLEGE SYDNEY	527m	South East
120142	Wharf	Wharf	528m	West
111044	Embassy	CONSULATE-GENERAL PEOPLE'S REPUBLIC OF CHINA	529m	East
111070	Embassy	COMMERCIAL OFFICE ITALY CONSULATE	529m	East
111073	Embassy	AGRICULTURE SECTION MALAYSIA CONSULATE	529m	East
111080	Embassy	CONSULATE-GENERAL OF URUGUAY	529m	East

Map Id	Feature Type	Label	Distance	Direction
111063	Embassy	CONSULATE-GENERAL OF ITALY	529m	East
111031	Embassy	CONSULATE-GENERAL OF THE ARGENTINE REPUBLIC	529m	East
111037	Embassy	CONSULATE-GENERAL OF FRANCE	531m	East
111074	Embassy	CONSULATE-GENERAL OF MALTA	531m	East
111081	Embassy	CONSULATE-GENERAL OF SPAIN	531m	East
111123	Bay Like	NAWI COVE	534m	North East
59198	Suburb	BALMAIN EAST	535m	North
111192	Wharf	DUKES PIER	538m	North East
110892	High School	AUSTRALIAN INTERNATIONAL HIGH SCHOOL	539m	South East
59355	Park	STEPHEN STREET	540m	North West
110842	Club	COMBINED SERVICES RSL CLUB	544m	East
111262	Suburb	ULTIMO	545m	South
110580	Park	BOOLER MEMORIAL PLAYGROUND	545m	South West
111339	Education Facility	AUSTRALIAN IDEAL COLLEGE	545m	East
110593	Tourist Information Centre	TOWN HALL INFORMATION KIOSK SYDNEY	545m	East
111301	Urban Place	DARLING SQUARE	546m	South East
59429	Community Facility	CLONTARF COTTAGE	547m	North West
111117	Headland Like	BARANGAROO POINT	547m	North East
111059	Transport Interchange	TOWN HALL BUS INTERCHANGE	550m	East
120150	Wharf	Wharf	550m	West
59542	Place Of Worship	DARLING STREET ANGLICAN	550m	North
120152	Wharf	Wharf	550m	West
120144	Wharf	Wharf	551m	West
120146	Wharf	Wharf	552m	West
111364	Urban Place	SESQUICENTENARY SQUARE	552m	East
120148	Wharf	Wharf	554m	West
120151	Wharf	Wharf	555m	West
120153	Wharf	Wharf	555m	West
120147	Wharf	Wharf	556m	West
111058	Transport Interchange	WYNYARD BUS INTERCHANGE	556m	East
120145	Wharf	Wharf	556m	West
110616	Railway Station	TOWN HALL RAILWAY STATION	557m	South East
120149	Wharf	Wharf	557m	West
120143	Wharf	Wharf	558m	West
111297	Urban Place	THE HUNGRY MILE	558m	North East
111008	Place Of Worship	PRESBYTERIAN CHURCH	560m	North East
111328	Park	WYNYARD PARK	560m	East

Map Id	Feature Type	Label	Distance	Direction
110986	Fire Station	THE ROCKS FIRE STATION	560m	North East
110817	Tourist Attraction	QUEEN VICTORIA BUILDING	565m	East
59360	Park	GALLIMORE RESERVE	565m	North
110996	Post Office	QUEEN VICTORIA BUILDING POST OFFICE	567m	East
111358	Urban Place	TOWN HALL	569m	East
118787	Wharf	BALMAIN EAST WHARF	570m	North
110843	Place Of Worship	ANGLICAN CHURCH	571m	South West
120127	Marina	SUPER YACHT MARINA	574m	West
110960	Park	DR H J FOLEY PARK	575m	South West
59448	Park	THORNTON PARK	582m	North
111112	Park	ROBYN KEMMIS RESERVE	584m	South
111346	Club	CITY OF SYDNEY RSL AND COMMUNITY CLUB	584m	South East
120155	Wharf	Wharf	585m	West
59451	Sports Field	BOWLING GREENS	586m	North West
111041	Embassy	CONSULATE-GENERAL OF THE REPUBLIC OF COSTA RICA	587m	North East
111327	Park	LANG PARK	590m	North East
111383	Railway Station	QVB LIGHT RAIL STOP	592m	East
110812	Combined Primary-Secondary School	INTERNATIONAL GRAMMAR SCHOOL	596m	South
111363	Urban Place	CHURCH HILL	596m	North East
110607	Place Of Worship	CATHOLIC CHURCH	601m	South West
59356	Picnic Area	PLAYGROUND	602m	North
111102	Park	REGIMENTAL SQUARE	604m	East
59467	Park	BIRRUNG PARK	606m	North West
59132	Club	BALMAIN BOWLING CLUB	609m	North West
110793	Primary School	ST JAMES' PRIMARY SCHOOL	610m	South West
111251	Headland	GLEBE POINT	610m	West
120154	Wharf	Wharf	615m	West
59450	Park	ORIGLASS PARK	617m	North
111099	Park	POPE PAUL VI RESERVE	617m	West
111236	Sports Court	KENT STREET TENNIS COURT	619m	North East
111144	Retirement Village	ST JOHN'S VILLAGE	622m	South West
120156	Wharf	Wharf	625m	West
111005	Place Of Worship	CATHOLIC CHURCH	630m	North East
110910	Community Facility	ST JOHNS CHURCH HALL	630m	South West
110814	Post Office	SYDNEY GPO POST OFFICE	630m	East
110577	Community Facility	NATIONAL TRUST CENTRE	631m	North East
59353	Park	PLAYGROUND	632m	North

Map Id	Feature Type	Label	Distance	Direction
120157	Wharf	Wharf	632m	West
110967	Place Of Worship	CHURCH OF SCIENTOLOGY	641m	South
110749	Court House	CENTRAL COURT	642m	South East
141050	Railway Station	BARANGAROO RAILWAY STATION	647m	North East
59338	Park	JANE STREET RESERVE	651m	North West
111076	Embassy	CONSULATE OF THE REPUBLIC OF TUNISIA	655m	East
120158	Wharf	Wharf	656m	West
59352	Park	LOOKES AVENUE RESERVE	656m	North
110937	Park	ST JAMES PARK	656m	South West
110581	Park	BRICKFIELD PLACE	657m	South East
111388	Railway Station	WYNARD LIGHT RAIL STOP	658m	East
110609	Fire Station	GLEBE FIRE STATION	659m	South West
111090	Embassy	TRADE INVESTMENT OFFICE PHILLIPINE CONSULATE	660m	East
111256	Suburb	MILLERS POINT	661m	North East
111372	Urban Place	CHINATOWN	665m	South East
110750	Place Of Worship	BAPTIST CHURCH	666m	South East
111309	Railway Station	PADDYS MARKETS SLR STOP	667m	South East
111217	Community Facility	PETER FORSYTH AUDITORIUM	673m	South
110568	Post Office	WORLD SQUARE POST OFFICE	673m	South East
111107	Monument	CENOTAPH	678m	East
120159	Wharf	Wharf	678m	West
110608	Sports Court	TENNIS COURTS	689m	South West
111326	Park	MUNN RESERVE	689m	North East
121144	Bay / Inlet / Basin	ROZELLE BAY	690m	West
59452	Historic Site	BALMAIN WATCH HOUSE	694m	North West
59373	Art Gallery	BALMAIN WATCH HOUSE	694m	North West
111202	Community Facility	CITY RECITAL HALL	699m	East
110618	Place Of Worship	UNITING CHURCH	700m	East
110863	General Hospital	COMMONWEALTH DEFENCE FORCE HOSPITALS	701m	East
120162	Wharf	Wharf	701m	West
111034	Embassy	CONSULATE-GENERAL OF THE REPUBLIC OF ECUADOR	705m	East
111118	Park	BARANGAROO RESERVE	709m	North East
110740	University	UNIVERSITY OF TECHNOLOGY CITY CAMPUS-HAYMARKET	709m	South East
110885	Primary School	FORT STREET PUBLIC SCHOOL	712m	North East
59447	Park	PROPELLER PARK	713m	North
110995	Railway Station	CITY CENTRE MONORAIL STATION	715m	East
59575	Primary School	NICHOLSON STREET PUBLIC SCHOOL	715m	North

Map Id	Feature Type	Label	Distance	Direction
110751	Place Of Worship	CATHOLIC CHURCH	716m	South East
111384	Railway Station	BRIDGE STREET LIGHT RAIL STOP	719m	North East
120161	Wharf	Wharf	723m	West
110846	Club	NSW SPORTS CLUB	725m	East
120164	Wharf	Wharf	732m	West
59340	Park	PLAYGROUND	738m	North
120163	Wharf	Wharf	738m	West
111162	Place Of Worship	PRESBYTERIAN CHURCH	738m	East
111163	Place Of Worship	CHURCH OF SCIENTOLOGY	738m	East
120166	Wharf	Wharf	746m	West
59339	Park	VANARDI GREEN	748m	North West
111360	Urban Place	GALLOWES HILL	748m	North East
110604	Place Of Worship	CATHOLIC CHURCH	749m	South West
111006	Post Office	AUSTRALIA SQUARE POST OFFICE	750m	East
110575	Observatory	SYDNEY OBSERVATORY	750m	North East
110984	Place Of Worship	CATHOLIC CHURCH	750m	North East
110841	Club	CITY TATTERSALLS CLUB	751m	East
59453	Place Of Worship	CATHOLIC CHURCH	752m	North West
110796	Primary School	GLEBE PUBLIC SCHOOL	753m	South
120165	Wharf	Wharf	753m	West
111290	Shopping Centre	BROADWAY SHOPPING CENTRE	753m	South
119932	Wharf	Wharf	754m	North
111227	Club	(THE) CATHOLIC CLUB	755m	East
110606	Park	ARTHUR GRAY RESERVE	756m	South West
110909	Community Facility	ABRAHAM MOTT HALL	757m	North East
110994	Post Office	SYDNEY SOUTH POST OFFICE	758m	East
110668	Post Office	BROADWAY POST OFFICE	758m	South
120167	Wharf	Wharf	759m	West
111084	Embassy	THAILAND BOARD OF INVESTMENT CONSULATE	760m	North East
111246	Club	NSW MASONIC CLUB	760m	East
110741	TAFE College	ULTIMO TAFE COLLEGE	762m	South East
111040	Embassy	CONSULATE-GENERAL OF GREECE	763m	South East
110619	Fire Station	CITY OF SYDNEY FIRE STATION	763m	South East
111060	Community Facility	CONSULATE OF GREECE	763m	South East
120168	Wharf	Wharf	764m	West
119933	Wharf	Wharf	764m	North
110891	Mountain Like	OBSERVATORY HILL	766m	North East

Map Id	Feature Type	Label	Distance	Direction
120160	Wharf	Wharf	767m	West
59232	Primary School	FR JOHN TERRY CATHOLIC PRIMARY SCHOOL BALMAIN ROZ	770m	North West
119934	Wharf	Wharf	771m	North
111386	Railway Station	CHINATOWN LIGHT RAIL STOP	777m	South East
111174	Park	NITA MCCRAE PARK	778m	North East
59445	Park	THE ZIG ZAG RESERVE	780m	North
111046	Embassy	CONSULATE OF THE REPUBLIC OF BOLIVIA	781m	East
119938	Wharf	Wharf	783m	North
111088	Embassy	CONSULATE-GENERAL OF THE REPUBLIC OF PERU	785m	East
119937	Wharf	Wharf	786m	North
59354	Park	COLGATE FORESHORE	789m	North
111043	Embassy	CONSULATE-GENERAL OF CANADA	789m	North East
110920	Park	RESIDENTS PARK	795m	South
111325	Park	CLYNE RESERVE	797m	North East
111225	Club	CTA BUSINESS CLUB	800m	East
110820	Tourist Attraction	SYDNEY TOWER	800m	East
119936	Wharf	Wharf	803m	North
119935	Wharf	Wharf	804m	North
59576	Primary School	BALMAIN PUBLIC SCHOOL	805m	North West
111067	Embassy	CONSULATE OF THE RUPUBLIC OF KOREA	807m	East
111038	Embassy	CONSULATE OF GREECE	807m	East
110985	Park	OBSERVATORY PARK	809m	North East
110603	High School	ST SCHOLASTICA'S COLLEGE GLEBE POINT	811m	South West
111103	Park	MARTIN PLACE	814m	East
110829	High School	AUSTRALIAN PERFORMING ARTS GRAMMAR SCHOOL	815m	South
110744	TAFE College	ULTIMO TAFE COLLEGE	815m	South
110993	Place Of Worship	GREAT SYNOGOGUE SYDNEY	818m	East
59361	Historic Site	WATERVIEW WHARF WORKSHOPS	818m	North
119939	Wharf	Wharf	818m	North
111079	Embassy	CONSULATE-GENERAL OF THE UNITED STATES OF AMERICA	823m	East
110742	TAFE College	ULTIMO TAFE COLLEGE	824m	South
111252	Headland	MILLERS POINT	824m	North
111245	Club	HELLENIC CLUB	825m	South East
111091	Embassy	CONSULATE-GENERAL OF PAKISTAN	826m	East
111287	Railway Station	CAPITOL SQUARE SLR STOP	826m	South East
111062	Embassy	CONSULATE-GENERAL OF INDIA	831m	North East
59465	Club	GLADSTONE PARK BOWLING CLUB	832m	North West

Map Id	Feature Type	Label	Distance	Direction
59335	Picnic Area	PLAYGROUND	834m	North West
59175	Headland	SIMMONS POINT	839m	North
110759	Place Of Worship	ANGLICAN CHURCH	840m	South
59582	Slipway	BALMAIN DRY DOCK	842m	North West
119930	Wharf	Wharf	843m	North
111072	Embassy	COMMERCIAL OFFICE MALAYSIA CONSULATE	844m	East
119929	Wharf	Wharf	844m	North
110975	Park	ARGYLE PLACE	845m	North East
118691	Wharf	Wharf	848m	North
111218	Community Facility	GLEBE NEIGHBOURHOOD SERVICE CENTRE	851m	South West
59466	Sports Field	BOWLING GREEN	852m	North West
119931	Wharf	Wharf	855m	North
110899	Community Facility	GLEBE TOWN HALL	855m	South West
59334	Sports Court	BASKEBALL NETBALL	859m	North West
59446	Park	SIMMONS POINT RESERVE	860m	North
59366	Historic Site	WHITE BAY POWER STATION	861m	West
111367	Urban Place	BROADWAY	862m	South
59444	Place Of Worship	PRESBYTERIAN CHURCH	862m	North West
110970	Park	BICENTENNIAL PARK	865m	West
110594	Court House	DOWNING CENTRE COURT	867m	South East
111082	Embassy	CONSULATE-GEN DEMOCRATIC SOCIALIST REP SRI LANKA	873m	East
111054	Transport Interchange	ST JAMES BUS INTERCHANGE	876m	East
111240	Club	THE QUEEN'S CLUB	883m	East
59469	Place Of Worship	ST ANDREWS CONGREGATIONAL CHURCH	884m	North West
120370	Wharf	WALSH BAY NO 10 WHARF	886m	North East
111047	Embassy	CONSULATE OF THE REPUBLIC OF BOTSWANA	890m	East
118690	Wharf	Wharf	892m	North
110579	Railway Station	MUSEUM RAILWAY STATION	893m	South East
111237	Community Facility	KING GEORGE V RECREATION CENTRE	893m	North East
59140	Park	GLADSTONE PARK	893m	North West
111056	Transport Interchange	MUSEUM BUS TERMINAL	895m	South East
111057	Transport Interchange	MARTIN PLACE BUS INTERCHANGE	897m	East
119092	Wharf	Wharf	900m	North East
59365	Historic Site	BALMAIN HOSPITAL MAIN BUILDING	900m	North West
119090	Wharf	Wharf	900m	North East
59464	General Hospital	BALMAIN HOSPITAL	900m	North West
119095	Wharf	Wharf	902m	North East

Map Id	Feature Type	Label	Distance	Direction
110983	Place Of Worship	ANGLICAN CHURCH	902m	North East
111065	Embassy	CONSULATE-GENERAL OF THE REPUBLIC OF KOREA	902m	East
111193	Manmade Waterbody	LAKE NORTHAM	903m	South
110589	Park	RICHARD JOHNSON SQUARE	906m	East
111243	Club	RUGBY CLUB	906m	North East
111095	Embassy	CONSULATE-GENERAL OF THE REPUBLIC OF SIERRA LEONE	908m	East
121158	Bay / Inlet / Basin	MORT BAY	908m	North
111272	Suburb	HAYMARKET	910m	South East
111122	Bay Like	MARRINAWI COVE	910m	North East
119094	Wharf	Wharf	911m	North East
110654	Sports Court	TENNIS COURTS	911m	South
111039	Embassy	CONSULATE-GENERAL OF THE REPUBLIC OF GHANA	913m	South East
110592	Post Office	ROYAL EXCHANGE POST OFFICE	916m	North East
110825	Museum	SUSANNAH PLACE MUSEUM	921m	North East
111066	Embassy	CONSULATE OF THE REPUBLIC OF KOREA	924m	South East
110755	Post Office	HAYMARKET POST OFFICE	925m	South East
110866	Education Facility	UNIVERSITY OF NEW SOUTH WALES CBD CAMPUS	926m	East
59463	Park	VANARDI GREEN	929m	North West
119091	Wharf	MOORES WHARF	931m	North East
119093	Wharf	MOORES WHARF	931m	North East
111061	Embassy	ROYAL DANISH CONSULATE-GENERAL	932m	North East
118689	Wharf	Wharf	934m	North
110857	Court House	ST JAMES ROAD COURT	934m	East
111296	Urban Place	HERALD SQUARE	936m	North East
119096	Wharf	MOORES WHARF	939m	North East
110859	Community Facility	KING ST COURTS	939m	East
110871	University	UNIVERSITY OF SYDNEY ST JAMES CAMPUS	941m	East
111086	Embassy	CONSULATE-GENERAL OF NEW ZEALAND	945m	East
111068	Embassy	CONSULATE-GENERAL OF THE REPUBLIC OF IRAQ	950m	East
59581	Primary School	INNER SYDNEY MONTESSORI SCHOOL	955m	North West
110845	Club	NSW LEAGUES CLUB	955m	East
59229	Community Home	MONTROSE AGED CARE PLUS CENTRE	958m	North West
119940	Wharf	Wharf	961m	North
110613	Monument	POOL OF REFLECTION	962m	East
110823	Community Facility	STATE RECORDS AUTHORITY	964m	North East
120169	Wharf	Wharf	967m	West
111085	Embassy	CONSULATE-GENERAL DEMOCRATIC REPUBLIC TIMOR LESTE	972m	East

Map Id	Feature Type	Label	Distance	Direction
111064	Embassy	CONSULATE-GENERAL OF JAPAN	973m	East
110612	Monument	ANZAC WAR MEMORIAL	974m	South East
111361	Urban Place	ARGYLE CUT	975m	North East
110971	Park	JUBILEE PARK	976m	South West
110620	Place Of Worship	LUTHERAN CHURCH	977m	South East
111306	Railway Station	JUBILEE PARK SLR STOP	978m	South West
111373	Park	MACQUARIE PLACE	983m	North East
119099	Wharf	Wharf	983m	North East
119185	Wharf	Wharf	984m	North
119186	Wharf	Wharf	988m	North
110574	Park	THE PADDOCK	988m	North East
111381	Railway Station	HAYMARKET LIGHT RAIL STOP	989m	South East
110992	Place Of Worship	ANGLICAN CHURCH	989m	East
110752	Place Of Worship	LUTHERAN CHURCH	991m	South East
119098	Wharf	Wharf	992m	North East
119112	Wharf	Wharf	992m	North East
110804	Primary School	FOREST LODGE PUBLIC SCHOOL	995m	South West
110872	University	UNIVERSITY OF WOLLONGONG SYDNEY CBD CAMPUS	995m	North East
110976	Park	BAKEHOUSE PLACE	996m	North East
119106	Wharf	Wharf	996m	North East
110981	Park	FIRST FLEET PARK	997m	North East
110614	Park	HYDE PARK	999m	East

Topographic Data Source: © Land and Property Information (2015)

Creative Commons 3.0 © Commonwealth of Australia <http://creativecommons.org/licenses/by/3.0/au/deed.en>

Topographic Features

Pyrmont, NSW 2009

Tanks (Areas)

What are the Tank Areas located within the dataset buffer?

Note. The large majority of tank features provided by LPI are derived from aerial imagery & are therefore primarily above ground tanks.

Map Id	Tank Type	Status	Name	Feature Currency	Distance	Direction
N/A	No records in buffer					

Tanks (Points)

What are the Tank Points located within the dataset buffer?

Note. The large majority of tank features provided by LPI are derived from aerial imagery & are therefore primarily above ground tanks.

Map Id	Tank Type	Status	Name	Feature Currency	Distance	Direction
N/A	No records in buffer					

Tanks Data Source: © Land and Property Information (2015)

Creative Commons 3.0 © Commonwealth of Australia <http://creativecommons.org/licenses/by/3.0/au/deed.en>

Major Easements

What Major Easements exist within the dataset buffer?

Note. Easements provided by LPI are not at the detail of local governments. They are limited to major easements such as Right of Carriageway, Electrical Lines (66kVa etc.), Easement to drain water & Significant subterranean pipelines (gas, water etc.).

Map Id	Easement Class	Easement Type	Easement Width	Distance	Direction
160631899	Primary	Right of way	variable	0m	On-site
120117821	Primary	Undefined		0m	On-site
120114123	Primary	Undefined		0m	On-site
120110156	Primary	Undefined		58m	South East
120114031	Primary	Undefined		195m	South West
172632564	Primary	Right of way	variable	259m	West
120121844	Primary	Undefined		268m	South East
120117877	Primary	Undefined		288m	East
120121146	Primary	Undefined		379m	North
120114683	Primary	Undefined		464m	North East
120112444	Primary	Undefined		480m	North
120122054	Primary	Undefined		543m	North
120112033	Primary	Undefined		586m	South East
120117253	Primary	Undefined		672m	North East

Map Id	Easement Class	Easement Type	Easement Width	Distance	Direction
120111971	Primary	Undefined		676m	North
150270459	Primary	Right of way	Variable	688m	South
120119489	Primary	Undefined		689m	South East
120121204	Primary	Undefined		692m	North
120119762	Primary	Undefined		717m	North East
171516581	Primary	Right of way	var	737m	North
171516580	Primary	Right of way	1.8m & var	740m	North
120109375	Primary	Undefined		747m	North
120112032	Primary	Undefined		786m	South West
120118152	Primary	Undefined		796m	North West
120119354	Primary	Undefined		820m	South East
174473051	Primary	Right of way	Var	877m	North East
120111691	Primary	Undefined		896m	South East
120112391	Primary	Undefined		942m	South

Easements Data Source: © Land and Property Information (2015)

Creative Commons 3.0 © Commonwealth of Australia <http://creativecommons.org/licenses/by/3.0/au/deed.en>

Topographic Features

Pyrmont, NSW 2009

State Forest

What State Forest exist within the dataset buffer?

State Forest Number	State Forest Name	Distance	Direction
N/A	No records in buffer		

State Forest Data Source: © NSW Department of Finance, Services & Innovation (2018)
Creative Commons 3.0 © Commonwealth of Australia <http://creativecommons.org/licenses/by/3.0/au/deed.en>

National Parks and Wildlife Service Reserves

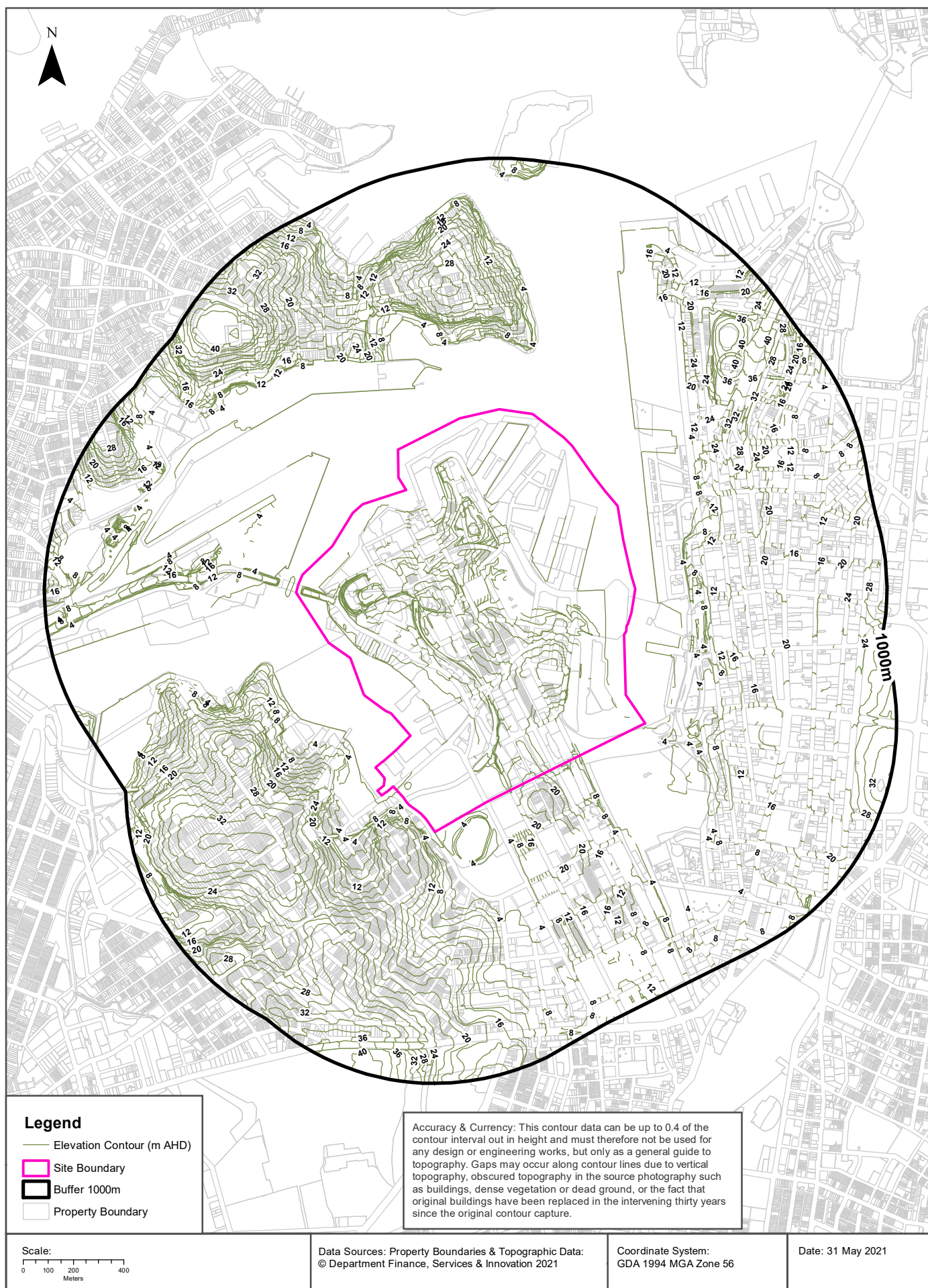
What NPWS Reserves exist within the dataset buffer?

Reserve Number	Reserve Type	Reserve Name	Gazetted Date	Distance	Direction
N0039	NATIONAL PARK	Sydney Harbour National Park	04/04/1975	908m	North

NPWS Data Source: © NSW Department of Finance, Services & Innovation (2018)
Creative Commons 3.0 © Commonwealth of Australia <http://creativecommons.org/licenses/by/3.0/au/deed.en>

Elevation Contours (m AHD)

Pymont, NSW 2009



Hydrogeology & Groundwater

Pymont, NSW 2009

Hydrogeology

Description of aquifers within the dataset buffer:

Description	Distance	Direction
Porous, extensive highly productive aquifers	0m	On-site

Hydrogeology Map of Australia : Commonwealth of Australia (Geoscience Australia)

Creative Commons 3.0 © Commonwealth of Australia <http://creativecommons.org/licenses/by/3.0/au/deed.en>

Temporary Water Restriction (Botany Sands Groundwater Source) Order 2018

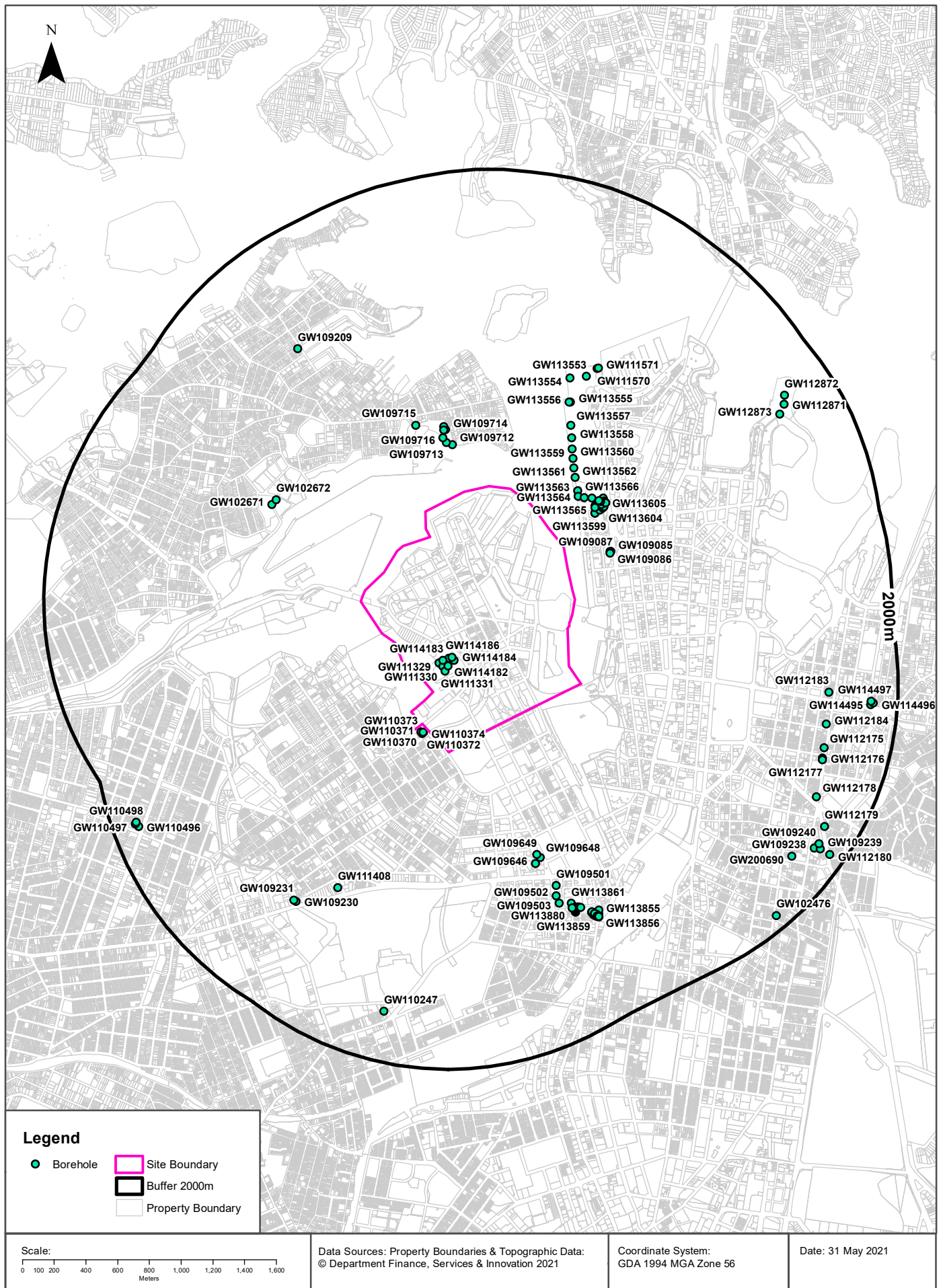
Temporary water restrictions relating to the Botany Sands aquifer within the dataset buffer:

Prohibition Area No.	Prohibition	Distance	Direction
N/A	No records in buffer		

Temporary Water Restriction (Botany Sands Groundwater Source) Order 2018 Data Source : NSW Department of Primary Industries

Groundwater Boreholes

Pymont, NSW 2009



Hydrogeology & Groundwater

Pyrmont, NSW 2009

Groundwater Boreholes

Boreholes within the dataset buffer:

GW No.	Licence No	Work Type	Owner Type	Authorised Purpose	Intended Purpose	Name	Complete Date	Final Depth (m)	Drilled Depth (m)	Salinity (mg/L)	SWL (m bgl)	Yield (L/s)	Elev (AHD)	Dist	Dir
GW114 185	10BL604 080	Bore	Other Govt	Monitoring Bore	Monitoring Bore	SPA - Sydney Fish Markets	04/07/2013	3.00	3.00					0m	On-site
GW111 330	10BL604 323	Bore	Other Govt	Monitoring Bore	Monitoring Bore		20/07/2010	4.00	4.00					0m	On-site
GW114 182	10BL604 080	Bore	Other Govt	Monitoring Bore	Monitoring Bore	SPA - Sydney Fish Markets	04/07/2013	11.55	11.55					0m	On-site
GW114 183	10BL604 080	Bore	Other Govt	Monitoring Bore	Monitoring Bore	SPA - Sydney Fish Markets	04/07/2013	9.35	9.35					0m	On-site
GW111 331	10BL604 323	Bore	Other Govt	Monitoring Bore	Monitoring Bore		20/07/2010	6.00	6.00					0m	On-site
GW114 186	10BL604 080	Bore	Other Govt	Monitoring Bore	Monitoring Bore	SPA - Sydney Fish Markets	04/07/2013	3.00	3.00					0m	On-site
GW114 187	10BL604 080	Bore	Other Govt	Monitoring Bore	Monitoring Bore	SPA - Sydney Fish Markets	04/07/2013	6.00	6.00					0m	On-site
GW111 329	10BL604 323	Bore	Other Govt	Monitoring Bore	Monitoring Bore		20/07/2010	6.00	6.00					0m	On-site
GW114 184	10BL604 080	Bore	Other Govt	Monitoring Bore	Monitoring Bore	SPA - Sydney Fish Markets	04/07/2013	6.00	6.00					0m	On-site
GW110 372	10BL160 269	Well	Private	Monitoring Bore	Monitoring Bore		24/04/2001	4.00	4.00		0.60			31m	South West
GW110 374	10BL160 269	Well	Private	Monitoring Bore	Monitoring Bore		24/04/2001	4.00	4.00					32m	South West
GW110 370	10BL160 269	Well	Private	Monitoring Bore	Monitoring Bore		24/04/2001	4.00	4.00		0.60			35m	South West
GW110 373	10BL160 269	Well	Private	Monitoring Bore	Monitoring Bore		24/04/2001	4.00	4.00		0.60			35m	South West
GW110 371	10BL160 269	Well	Private	Monitoring Bore	Monitoring Bore		24/04/2001	4.00	4.00		0.70			41m	South West
GW113 564	10BL604 425	Bore	Other Govt	Monitoring Bore	Monitoring Bore	Barangaroo Delivery Authority	06/01/2011	7.00	7.00					269m	North East
GW109 087	10BL602 334	Bore	Other Govt	Monitoring Bore	Monitoring Bore		22/07/2008	8.50	8.50					283m	North East
GW109 086	10BL602 334	Bore	Other Govt	Monitoring Bore	Monitoring Bore		22/07/2008	5.68	5.68					283m	North East
GW113 563	10BL604 425	Bore	Other Govt	Monitoring Bore	Monitoring Bore	Barangaroo Delivery Authority	06/01/2011	11.70	11.70					287m	North East
GW109 085	10BL602 334	Bore	Other Govt	Monitoring Bore	Monitoring Bore		22/07/2008	5.68	5.68					288m	North East
GW113 599	10BL604 366	Bore	Private	Monitoring Bore	Monitoring Bore	Barangaroo Delivery Authority	09/02/2010	13.50	13.50					289m	North East
GW113 600	10BL604 366	Bore	Private	Monitoring Bore	Monitoring Bore	Barangaroo Delivery Authority	09/02/2010	14.20	14.20					289m	North East

GW No.	Licence No	Work Type	Owner Type	Authorised Purpose	Intended Purpose	Name	Complete Date	Final Depth (m)	Drilled Depth (m)	Salinity (mg/L)	SWL (m bgl)	Yield (L/s)	Elev (AHD)	Dist	Dir
GW113 601	10BL604 366	Bore	Private	Monitoring Bore	Monitoring Bore	Barangaroo Delivery Authority	11/02/2010	14.20	14.20					289m	North East
GW113 565	10BL604 425	Bore	Other Govt	Monitoring Bore	Monitoring Bore	Barangaroo Delivery Authority	06/01/2011	4.00	4.00					295m	North East
GW109 712	10BL163 286	Well	Other Govt	Monitoring Bore	Monitoring Bore		21/01/2004	5.80	5.80		2.64			305m	North
GW113 611	10BL604 366	Bore	Private	Monitoring Bore	Monitoring Bore	Barangaroo Delivery Authority	02/03/2010	7.50	7.50					310m	North East
GW113 606	10BL604 366	Bore	Private	Monitoring Bore	Monitoring Bore	Barangaroo Delivery Authority	04/03/2010	13.00	13.00					316m	North East
GW113 562	10BL604 425	Bore	Other Govt	Monitoring Bore	Monitoring Bore	Barangaroo Delivery Authority	06/01/2011	10.70	10.70					323m	North East
GW113 603	10BL604 366	Bore	Private	Monitoring Bore	Monitoring Bore	Barangaroo Delivery Authority	19/02/2010	14.50	14.50					324m	North East
GW109 713	10BL163 286	Well	Other Govt	Monitoring Bore	Monitoring Bore		21/01/2004	6.00	6.00		2.52			329m	North
GW113 566	10BL604 425	Bore	Other Govt	Monitoring Bore	Monitoring Bore	Barangaroo Delivery Authority	06/01/2011	3.00	3.00					333m	North East
GW113 602	10BL604 366	Bore	Private	Monitoring Bore	Monitoring Bore	Barangaroo Delivery Authority	11/02/2010	17.00	17.00					336m	North East
GW113 604	10BL604 366	Bore	Private	Monitoring Bore	Monitoring Bore	Barangaroo Delivery Authority	23/02/2010	8.20	8.20					346m	North East
GW113 607	10BL604 366	Bore	Private	Monitoring Bore		Barangaroo Delivery Authority	22/02/2010	7.20	7.20					353m	North East
GW113 612	10BL604 366	Bore	Private	Monitoring Bore	Monitoring Bore	Barangaroo Delivery Authority	03/03/2010	13.00	13.00					357m	North East
GW113 561	10BL604 425	Bore	Other Govt	Monitoring Bore	Monitoring Bore	Barangaroo Delivery Authority	06/01/2011	4.50	4.50					358m	North East
GW113 605	10BL604 366	Bore	Private	Monitoring Bore	Monitoring Bore	Barangaroo Delivery Authority	23/02/2010	3.00	3.00					359m	North East
GW113 610	10BL604 366	Bore	Private	Monitoring Bore	Monitoring Bore	Barangaroo Delivery Authority	26/02/2010	12.20	12.20					363m	North East
GW109 716	10BL163 286	Well	Other Govt	Monitoring Bore	Monitoring Bore		22/01/2004	6.00	6.00		1.79			364m	North
GW113 608	10BL604 366	Bore	Private	Monitoring Bore	Monitoring Bore	Barangaroo Delivery Authority	02/03/2010	13.00	13.00					381m	North East
GW113 609	10BL604 366	Bore	Private	Monitoring Bore	Monitoring Bore	Barangaroo Delivery Authority	07/03/2010	3.45	3.45					381m	North East
GW113 598	10BL604 366	Bore	Private	Monitoring Bore	Monitoring Bore	Barangaroo Delivery Authority	10/02/2010	13.20	13.20					382m	North East
GW113 596	10BL604 366	Bore	Private	Monitoring Bore	Monitoring Bore	Barangaroo Delivery Authority	08/12/2009	14.10	14.10					385m	North East
GW113 597	10BL604 366	Bore	Private	Monitoring Bore	Monitoring Bore	Barangaroo Delivery Authority	07/12/2009	9.50	9.50					388m	North East
GW113 560	10BL604 425	Bore	Other Govt	Monitoring Bore	Monitoring Bore	Barangaroo Delivery Authority	06/01/2011	3.60	3.60					394m	North East
GW109 714	10BL163 286	Well	Other Govt	Monitoring Bore	Monitoring Bore		22/01/2004	5.90	5.90		2.55			407m	North
GW115 131	10BL604 652			Monitoring Bore	Monitoring Bore		11/04/2011	1.40	1.40					409m	North
GW115 130	10BL604 652			Monitoring Bore	Monitoring Bore		11/04/2011	10.00	10.00					429m	North

GW No.	Licence No	Work Type	Owner Type	Authorised Purpose	Intended Purpose	Name	Complete Date	Final Depth (m)	Drilled Depth (m)	Salinity (mg/L)	SWL (m bgl)	Yield (L/s)	Elev (AHD)	Dist	Dir
GW113 559	10BL604 425	Bore	Other Govt	Monitoring Bore	Monitoring Bore	Barangaroo Delivery Authority	06/01/2011	4.00	4.00					437m	North East
GW113 558	10BL604 425	Bore	Other Govt	Monitoring Bore	Monitoring Bore	Barangaroo Delivery Authority	06/01/2011	14.00	14.00					491m	North East
GW109 715	10BL163 286	Well	Other Govt	Monitoring Bore	Monitoring Bore		22/01/2004	5.90	5.90		4.40			511m	North
GW113 557	10BL604 425	Bore	Other Govt	Monitoring Bore	Monitoring Bore	Barangaroo Delivery Authority	06/01/2011	12.00	12.00					551m	North East
GW113 556	10BL604 425	Bore	Other Govt	Monitoring Bore	Monitoring Bore	Barangaroo Delivery Authority	06/01/2011	14.00	14.00					661m	North East
GW113 555	10BL604 425	Bore	Other Govt	Monitoring Bore	Monitoring Bore	Barangaroo Delivery Authority	06/01/2011	14.00	14.00					666m	North East
GW113 554	10BL604 425	Bore	Other Govt	Monitoring Bore	Monitoring Bore	Barangaroo Delivery Authority	06/01/2011	5.00	5.00					794m	North
GW102 671	10BL152 712	Bore		Monitoring Bore	Monitoring Bore		01/07/1993	4.80	4.80					797m	North West
GW102 672	10BL152 712	Bore		Monitoring Bore	Monitoring Bore		01/07/1993	9.00	9.00					801m	North West
GW109 649	10BL602 485	Bore	Private	Monitoring Bore	Monitoring Bore		03/05/2008	7.20	7.20	869	2.95	1.000		837m	South
GW113 553	10BL604 425	Bore	Other Govt	Monitoring Bore	Monitoring Bore	Barangaroo Delivery Authority	06/01/2011	5.20	5.20					857m	North East
GW109 648	10BL602 485	Bore	Private	Monitoring Bore	Monitoring Bore		03/05/2008	6.20	6.20	1302	5.23	0.500		864m	South
GW109 646	10BL602 486	Bore	Private	Monitoring Bore	Monitoring Bore		03/05/2008	8.20	8.20	1258	5.93	1.000		884m	South
GW111 570	10BL604 689	Bore	Other Govt	Monitoring Bore	Monitoring Bore		27/06/2011	6.00	6.00		2.72	1.000		936m	North East
GW111 571	10BL604 689	Bore	Other Govt	Monitoring Bore	Monitoring Bore		27/06/2011	6.00	6.00		2.65	1.000		943m	North East
GW109 501	10BL601 554	Well	Private	Monitoring Bore	Monitoring Bore		01/03/2007	6.00			2.30			1068m	South
GW111 408	10BL604 530	Bore	Private	Monitoring Bore	Monitoring Bore		05/02/2011	4.40	4.40		2.07			1102m	South West
GW109 502	10BL601 554	Well	Private	Monitoring Bore	Monitoring Bore		01/03/2007	6.40			2.18			1125m	South
GW109 503	10BL601 554	Well	Private	Monitoring Bore	Monitoring Bore		01/03/2007	5.20			2.24			1173m	South
GW113 861	10BL165 951	Bore	Private	Monitoring Bore	Monitoring Bore		30/07/2003	6.50	6.50					1213m	South
GW113 880	10BL165 951	Bore	Private	Monitoring Bore	Monitoring Bore		20/08/2004	5.00	5.00					1242m	South
GW113 871	10BL165 951	Bore	Private	Monitoring Bore	Monitoring Bore		08/11/2003	6.00	6.00					1246m	South
GW113 870	10BL165 951	Bore	Private	Monitoring Bore	Monitoring Bore		07/11/2003	4.80	4.80					1248m	South
GW113 872	10BL165 951	Bore	Private	Monitoring Bore	Monitoring Bore		16/09/2003	8.00	8.00					1250m	South
GW113 876	10BL165 951	Bore	Private	Monitoring Bore	Monitoring Bore		25/07/2003	7.80	7.80					1252m	South
GW113 869	10BL165 951	Bore	Private	Monitoring Bore	Monitoring Bore		29/07/2003	6.00	6.00					1253m	South
GW113 868	10BL165 951	Bore	Private	Monitoring Bore	Monitoring Bore		18/02/2014	3.70	3.70					1256m	South
GW113 877	10BL165 951	Bore	Private	Monitoring Bore	Monitoring Bore		28/07/2003	5.50	5.50					1257m	South
GW113 867	10BL165 951	Bore	Private	Monitoring Bore	Monitoring Bore		22/07/2003	3.50	3.50					1259m	South
GW113 866	10BL165 951	Bore	Private	Monitoring Bore	Monitoring Bore		18/02/2014	3.00	3.00					1262m	South
GW113 878	10BL165 951	Bore	Private	Monitoring Bore	Monitoring Bore		07/11/2003	7.00	7.00					1263m	South

GW No.	Licence No	Work Type	Owner Type	Authorised Purpose	Intended Purpose	Name	Complete Date	Final Depth (m)	Drilled Depth (m)	Salinity (mg/L)	SWL (m bgl)	Yield (L/s)	Elev (AHD)	Dist	Dir
GW113 865	10BL165 951	Bore	Private	Monitoring Bore	Monitoring Bore		21/07/2003	6.50	6.50					1265m	South
GW113 864	10BL165 951	Bore	Private	Monitoring Bore	Monitoring Bore		22/07/2003	4.50	4.50					1268m	South
GW113 863	10BL165 951	Bore	Private	Monitoring Bore	Monitoring Bore		16/09/2003	4.60	4.60					1271m	South
GW113 862	10BL165 951	Bore	Private	Monitoring Bore	Monitoring Bore		28/07/2003	3.80	3.80					1275m	South
GW109 209	10BL602 547, 10WA10 9259	Spear	Private	Domestic	Domestic		13/08/2008	4.50			3.00	0.300		1302m	North West
GW109 230	10BL602 551	Bore	Private	Monitoring Bore	Monitoring Bore		18/08/2008	1.80						1319m	South West
GW113 888	10BL165 951	Bore	Private	Monitoring Bore	Monitoring Bore		05/10/2004	5.50	5.50					1320m	South
GW113 887	10BL165 951	Bore	Private	Monitoring Bore	Monitoring Bore		05/10/2004	5.70	5.70					1320m	South
GW109 231	10BL602 551	Bore	Private	Monitoring Bore	Monitoring Bore		18/08/2008	3.20						1320m	South West
GW113 879	10BL165 951	Bore	Private	Monitoring Bore	Monitoring Bore		25/07/2003	5.30	5.30					1330m	South
GW113 858	10BL165 951	Bore	Private	Monitoring Bore	Monitoring Bore		19/09/2003	6.30	6.30					1330m	South
GW113 857	10BL165 951	Bore	Private	Monitoring Bore	Monitoring Bore		23/07/2003	6.00	6.00					1333m	South
GW113 889	10BL165 951	Bore	Private	Monitoring Bore	Monitoring Bore		05/10/2004	6.70	6.70					1337m	South
GW113 859	10BL165 951	Bore	Private	Monitoring Bore	Monitoring Bore		15/09/2003	6.10	6.10					1339m	South
GW113 873	10BL165 951	Bore	Private	Monitoring Bore	Monitoring Bore		26/07/2003	6.00	6.00					1343m	South
GW113 886	10BL165 951	Bore	Private	Monitoring Bore	Monitoring Bore		01/10/2004	5.80	5.80					1343m	South
GW113 874	10BL165 951	Bore	Private	Monitoring Bore	Monitoring Bore		19/09/2003	7.00	7.00					1345m	South
GW113 884	10BL165 951	Bore	Private	Monitoring Bore	Monitoring Bore		20/08/2004	6.80	6.80					1347m	South
GW109 500	10BL601 554	Well	Private	Monitoring Bore	Monitoring Bore		01/03/2007	4.80			2.30			1347m	South
GW113 875	10BL165 951	Bore	Private	Monitoring Bore	Monitoring Bore		30/07/2003	7.50	7.50					1347m	South
GW113 860	10BL165 951	Bore	Private	Monitoring Bore	Monitoring Bore		16/09/2003	6.50	6.50					1352m	South
GW113 881	10BL165 951	Bore	Private	Monitoring Bore	Monitoring Bore		20/08/2004	6.10	6.10					1354m	South
GW113 856	10BL165 951	Bore	Private	Monitoring Bore	Monitoring Bore		23/07/2003	6.20	6.20					1355m	South
GW113 855	10BL165 951	Bore	Private	Monitoring Bore	Monitoring Bore		22/07/2003	5.00	5.00					1356m	South
GW113 882	10BL165 951	Bore	Private	Monitoring Bore	Monitoring Bore		20/08/2004	6.10	6.10					1358m	South
GW113 890	10BL165 951	Bore	Private	Monitoring Bore	Monitoring Bore		09/10/2005	6.00	6.00					1360m	South
GW113 891	10BL165 951	Bore	Private	Monitoring Bore	Monitoring Bore		09/10/2005	6.80	6.80					1363m	South
GW113 892	10BL165 951	Bore	Private	Monitoring Bore	Monitoring Bore		09/10/2005	7.00	7.00					1364m	South
GW113 893	10BL165 951	Bore	Private	Monitoring Bore	Monitoring Bore		11/10/2005	8.50	8.50					1366m	South
GW113 883	10BL165 951	Bore	Private	Monitoring Bore	Monitoring Bore		20/08/2004	6.10	6.10					1367m	South
GW113 885	10BL165 951	Bore	Private	Monitoring Bore	Monitoring Bore		20/08/2004	7.00	7.00					1369m	South
GW112 183	10BL158 267	Bore	Private	Monitoring Bore	Monitoring Bore		01/03/1999	30.00	30.00					1564m	East
GW112 184	10BL158 267	Bore	Private	Monitoring Bore	Monitoring Bore		01/03/1999	30.00	30.00					1570m	East

GW No.	Licence No	Work Type	Owner Type	Authorised Purpose	Intended Purpose	Name	Complete Date	Final Depth (m)	Drilled Depth (m)	Salinity (mg/L)	SWL (m bgl)	Yield (L/s)	Elev (AHD)	Dist	Dir
GW112 175	10BL158 267	Bore	Private	Monitoring Bore	Monitoring Bore		01/03/1999	30.00	30.00					1586m	East
GW112 176	10BL158 267	Bore	Private	Monitoring Bore	Monitoring Bore		01/03/1999	30.00	30.00					1595m	South East
GW112 177	10BL158 267	Bore	Private	Monitoring Bore	Monitoring Bore		01/03/1999	30.00	30.00					1597m	South East
GW112 873	10BL604 486	Bore	Other Govt	Monitoring Bore	Monitoring Bore	Sydney Opera House Trust	28/04/2011	15.10	15.10					1599m	North East
GW112 178	10BL158 267	Bore	Private	Monitoring Bore	Monitoring Bore		01/03/1999	30.00	30.00					1650m	South East
GW112 871	10BL604 486	Bore	Other Govt	Monitoring Bore	Monitoring Bore	Sydney Opera House Trust	11/02/2011	20.00	20.00					1657m	North East
GW110 247	10BL603 148, 10WA10 9284	Bore	Private	Domestic	Domestic		16/07/2009	210.00	210.00	4400	31.00	0.130		1683m	South
GW112 872	10BL604 486	Bore	Other Govt	Monitoring Bore	Monitoring Bore	Sydney Opera House Trust	28/04/2011	20.12	20.12					1689m	North East
GW200 690	20BL171 676	Spear	Private	Domestic	Domestic		20/12/2007	6.00						1720m	South East
GW112 179	10BL158 267	Bore	Private	Monitoring Bore	Monitoring Bore		01/03/1999	30.00	30.00					1783m	South East
GW109 238	10BL602 378	Battery Spears, Filter Pac	Private	Monitoring Bore	Monitoring Bore		19/08/2008	7.50	7.50	Fresh	4.59			1801m	South East
GW109 240	10BL602 380	Bore	Private	Monitoring Bore	Monitoring Bore		20/08/2008	7.50	7.50	Fresh	5.67			1810m	South East
GW114 495	10BL604 396	Bore	Private	Monitoring Bore	Monitoring Bore		20/12/2010	6.15	6.15					1834m	East
GW114 497	10BL604 396	Bore	Private	Monitoring Bore	Monitoring Bore		20/12/2010	5.50	10.00					1835m	East
GW109 239	10BL602 379	Bore	Private	Monitoring Bore	Monitoring Bore		19/08/2008	7.45	7.45	Fresh	4.57			1836m	South East
GW110 496	10BL603 107	Well	Private	Monitoring Bore	Monitoring Bore		16/06/2009	4.00	4.00		1.75			1838m	South West
GW110 498	10BL603 107	Well	Private	Monitoring Bore	Monitoring Bore		17/06/2009	4.00	4.00		2.30			1842m	South West
GW114 496	10BL604 396	Bore	Private	Monitoring Bore	Monitoring Bore		20/12/2010	5.50	5.50					1849m	East
GW110 497	10BL603 107	Well	Private	Monitoring Bore	Monitoring Bore		17/06/2009	4.00	4.00		2.40			1853m	South West
GW112 180	10BL158 267	Bore	Private	Monitoring Bore	Monitoring Bore		01/03/1999	30.00	30.00					1904m	South East
GW102 476	10BL157 882	Bore		Monitoring Bore	Monitoring Bore		01/01/1999	4.00						1915m	South East

Borehole Data Source : NSW Department of Primary Industries - Office of Water / Water Administration Ministerial Corporation for all bores prefixed with GW. All other bores © Commonwealth of Australia (Bureau of Meteorology) 2015. Creative Commons 3.0 © Commonwealth of Australia <http://creativecommons.org/licenses/by/3.0/au/deed.en>

Hydrogeology & Groundwater

Pymont, NSW 2009

Driller's Logs

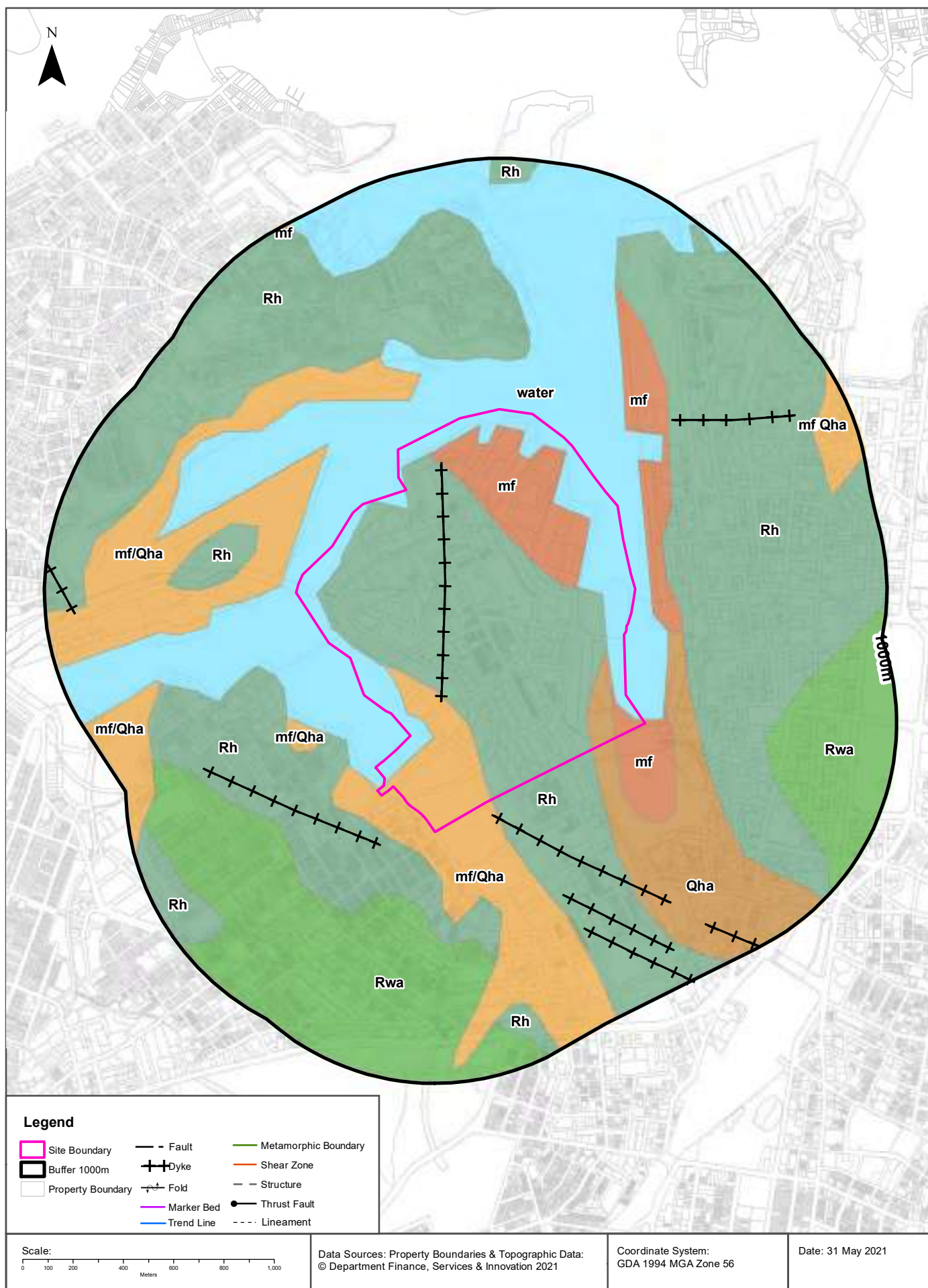
Drill log data relevant to the boreholes within the dataset buffer:

Groundwater No	Drillers Log	Distance	Direction
GW111329	0.00m-0.15m (UNKNOWN) 0.15m-1.50m FILL, SILTY SAND 1.50m-6.00m SANDSTONE	0m	On-site
GW111330	0.00m-0.19m CONCRETE PAVEMENT ALL OVER 0.19m-2.50m FILL,CLAYEY SAND,GRAVELLY 2.50m-4.00m SANDSTONE,LIGHT GREY	0m	On-site
GW111331	0.00m-0.29m CONCRETE PAVEMENT 0.29m-2.20m FILL,SILTY SAND,SILTY GRAVEL 2.20m-5.30m SILTY SAND,SHELL FRAGMENTS 5.30m-6.00m SILTY CLAY,ORANGE BROWN	0m	On-site
GW110372	0.00m-2.20m FILL,SILTY CLAY 2.20m-2.70m SANDY CLAY 2.70m-3.30m SILT,SOFT BLACK 3.30m-4.00m SILTY SAND	31m	South West
GW110374	0.00m-0.80m SILTY SAND WITH MINOR CLAY 0.80m-2.80m CLAYEY SAND,WITH MINOR GRAVEL 2.80m-4.00m SANDY CLAY WITH MINOR SHELLS	32m	South West
GW110373	0.00m-1.60m FILL,SANDY CLAY 1.60m-3.40m SILT,SATURATED BLACK 3.40m-3.70m SILTY SAND 3.70m-4.00m SANDY CLAY	35m	South West
GW110370	0.00m-2.10m FILL,SANDY CLAY 2.10m-3.30m SILT,BLACK 3.30m-3.50m SAND CLAYEY 3.50m-4.00m CLAY SANDY	35m	South West
GW110371	0.00m-2.50m FILL,SANDY CLAY 2.50m-3.10m SILT,SATURATED BLACK 3.10m-4.00m SILTY SAND	41m	South West
GW109086	0.00m-0.50m FILL,MEDIUM TO COARSE 0.50m-1.00m FILL,SILTY SAND 1.00m-1.80m FILL,CLAYEY SAND FINE GRAINED 1.80m-2.00m FILL,GRAVELLY SAND 2.00m-3.20m FILL,SAND WITH SOME SILT 3.20m-3.80m FILL SILTY SAND 3.80m-4.50m FILL CLAY SILT SAND MIXTURE 4.50m-5.68m SAND,FINE TO MEDIUM GRAINED	283m	North East
GW109087	0.00m-1.00m FILL,CLAY MIXED WITH COARSE GRAVEL 1.00m-1.50m FILL SAND MEDIUM GRAINED 1.50m-2.20m FILL,SILTY SAND,MOIST,FIRM WITH GRAVEL 2.20m-3.50m FILL,SAND MEDIUM GRAINED,GREY/BROWN 3.50m-4.00m FILL,SILTY SAND,MOIST,LOOSE TO FIRM 4.00m-4.50m FILL,CRUSHED SANDSTONE 4.50m-5.90m SAND MEDIUM TO FINE ,SILT BROWN,CLAY 5.90m-7.00m CLAY,HIGH PLASTICITY,WET,SHELLS 7.00m-8.50m SAND,FINE TO MEDIUM GRAINED,BEIGE	283m	North East
GW109085	0.00m-1.30m FILL,SILTY SAND MEDIUM TO COARSE 1.30m-2.10m FILL,SILT SAND CLAY MIXTURE 2.10m-2.20m FILL, SHINY GRAVEL ,BLACK SILT 2.20m-3.10m FILL,SILTY SAND BROWN RED 3.10m-4.00m FILL CLAY,GREY,BROWN,MOIST 4.00m-5.68m SAND,FINE TO MEDIUM	288m	North East
GW109712	0.00m-1.50m TOPSOIL AND FILL 1.50m-5.80m WEATHERED SANDSTONE,MEDIUM TO COARSE GRAINED	305m	North
GW109713	0.00m-2.60m FILL 2.60m-6.00m SANDSTONE,WEATHERED,MEDIUM TO COARSE GRAINED/SOME CLAY	329m	North
GW109716	0.00m-4.20m FILL 4.20m-5.80m MARINE SILT 5.80m-6.00m SANDSTONE	364m	North
GW109714	0.00m-1.20m FILL 1.20m-5.90m SANDSTONE WEATHERED,MEDIUM TO COARSE,GRAINED,SOME CLAY	407m	North
GW115131	0.00m-0.20m CONCRETE 0.20m-1.20m FILL, SANDY GRAVEL DARK BROWN 1.20m-1.40m SANDY CLAY BROWN ORANGE	409m	North

Groundwater No	Drillers Log	Distance	Direction
GW115130	0.00m-0.20m CONCRETE 0.20m-1.60m FILL, GRAVELLY SAND 1.60m-3.40m WEATHERED SANDSTONE 3.40m-10.00m BEDROCK SANDSTONE	429m	North
GW109715	0.00m-1.20m FILL 1.20m-5.90m SANDSTONE WEATHERED MEDIUM TO COARSE GRAINED,CLAY SEAMS	511m	North
GW102671	0.00m-1.00m SANDY OIL 1.00m-2.50m SOIL 2.50m-4.30m SANDY CLAY 4.30m-4.80m SANDSTONE	797m	North West
GW102672	0.00m-2.00m SOIL SANDY 2.00m-3.00m SAND 3.00m-5.00m CLAY SANDY 5.00m-6.00m SAND CLAYEY 6.00m-9.00m CLAY SANDY	801m	North West
GW109649	0.00m-4.80m FILL,GREY,BROWN,GRAVEL,CLAY,SILT 4.80m-5.90m SILTY SAND,LT GREY,RED,MED COARSE GRAINED 5.90m-7.20m SANDSTONE RED BROWN,WEATHERED WITH CLAY BANDS	837m	South
GW109648	0.00m-2.90m FILL,BROWN/GREY,LOOSE GRAVEL,CONCRETE,SAND 2.90m-4.90m SILTY CLAY,LT GREY,MOTT.BROWN HIGH PLASTICITY 4.90m-5.80m SILTY SAND,LT GREY,MED COURSE GRAINED 5.80m-6.20m SANDSTONE,RED,BROWN,WEATHERED,CLAY BANDS	864m	South
GW109646	0.00m-0.80m FILL,LT GREY,SAND,CONCRETE,BRICK,METAL FRAG. 0.80m-2.80m SILTY CLAY,BROWN,GREY,MED PLASTICITY 2.80m-5.00m CLAYEY SAND,GREY/DARK GREY 5.00m-8.00m SILTY SAND,LT GREY/RED 8.00m-8.20m SANDSTONE,RED,BROWN,WEATHERED,CLAY BANDS	884m	South
GW111570	0.00m-0.20m CONCRETE 0.20m-1.00m FILL,CLAYEY SAND,YELLOW BROWN 1.00m-6.00m FILL. SAND,YELLOW	936m	North East
GW111571	0.00m-0.20m CONCRETE 0.20m-1.80m FILL,CLAYEY SAND,YELLOW BROWN 1.80m-6.00m FILL,SAND YELLOW	943m	North East
GW111408	0.00m-0.22m CONCRETE SLAB 0.22m-0.50m GRAVEL ROADBASE 0.50m-1.10m FILLING,GREY BROWN AND GREY,SILTY CLAY 1.10m-4.40m CLAY,GREY,SILTY WITH TRACE OF IRONSTONE,GRAVEL,DAMP	1102m	South West
GW110247	0.00m-2.00m CLAY BROWN 2.00m-4.50m CLAY GREY 4.50m-22.00m SHALE GREY 22.00m-23.00m SHALE SOFT 23.00m-33.00m SHALE HARD 33.00m-74.00m SANDSTONE GREY 74.00m-76.00m SANDSTONE AND QUARTZ FINE 76.00m-134.00m SANDSTONE GREY 134.00m-135.50m SANDSTONE QUARTZ FINE 135.50m-153.50m SANDSTONE GREY 153.50m-154.00m SANDSTONE QUARTZ FINE 154.00m-168.00m SANDSTONE GREY 168.00m-170.00m SANDSTONE SHALE BEDDING 170.00m-188.00m SANDSTONE GREY 188.00m-188.50m SANDSTONE QUARTZ 188.50m-210.00m SANDSTONE GREY	1683m	South
GW109238	0.00m-0.10m ASHPHALT 0.10m-0.40m FILL,BRICK,SANDSTONE 0.40m-2.50m CLAY BROWN 2.50m-7.50m SHALE, RED/GREY	1801m	South East
GW109240	0.10m-0.20m CONCRETE 0.20m-0.50m FILL BROWN,GRAVEL,CLAY,GLASS,BRICK,SANDSTONE 0.50m-2.70m CLAY,RED, GREY,WHITE 2.70m-7.50m SHALE RED,WEATHERED, CLAY BANDS,MOIST	1810m	South East
GW114495	0.00m-0.20m CONCRETE 0.20m-0.30m ROADBASE 0.30m-2.90m SANDSTONE,GREY MED TO HIGH STRENGTH 2.90m-3.10m SANDSTONE GREY LOW STRENGTH 3.10m-6.15m SANDSTONE GREY MED TO HIGH STRENGTH	1834m	East
GW114497	0.00m-0.20m CONCRETE 0.20m-0.30m ROADBASE 0.30m-6.90m SANDSTONE,BROWN MED. TO HIGH STRENGTH 6.90m-7.20m SILTSTONE 7.20m-10.00m SANDSTONE GREY	1835m	East
GW109239	0.00m-0.10m ASHPHALT 0.10m-0.60m FILL BROWN,GRAVEL,CLAY 0.60m-2.90m CLAY BROWN ORANGE,RED,SILT MOIST 2.90m-7.45m SHALE RED,GREY, CLAY BANDS	1836m	South East

Groundwater No	Drillers Log	Distance	Direction
GW110496	0.00m-0.15m CONCRETE 0.15m-0.90m FILL,SAND 0.90m-1.75m CLAY WITH SOME SILT 1.75m-4.00m BEDROCK WEATHERED,SANDSTONE,FINE GRAINED	1838m	South West
GW110498	0.00m-0.20m CONCRETE 0.20m-0.80m FILL,SAND,WITH COBBLES AND BRICKS 0.80m-1.70m FILL,CRUSHED SANDSTONE 1.70m-3.30m CLAY,L/PLASTICITY,BROWN AND GREY 3.30m-4.00m WEATHERED BEDROCK,SANDSTONE,GREY	1842m	South West
GW114496	0.00m-0.20m CONCRETE 0.20m-0.30m ROADBASE 0.30m-5.50m SANDSTONE HIGH STRENGTH	1849m	East
GW110497	0.00m-0.10m CONCRETE 0.10m-0.35m FILL,SAND,FINE GRINED,L/BROWN 0.35m-1.50m FILL,COBBLY SAND,FINE TO COARSE GRAINED 1.50m-2.70m CLAY, LOW PLASTICITY 2.70m-4.00m WEATHERED BEDROCK,SANDSTONE GREY/BROWN	1853m	South West

Drill Log Data Source: NSW Department of Primary Industries - Office of Water / Water Administration Ministerial Corp
Creative Commons 3.0 © Commonwealth of Australia <http://creativecommons.org/licenses/by/3.0/au/deed.en>



Geology

Pyrmont, NSW 2009

Geological Units 1:100,000

What are the Geological Units within the dataset buffer?

Symbol	Description	Unit Name	Group	Sub Group	Age	Dom Lith	Map Sheet	Dist	Dir
Rh	Medium to coarse grained quartz sandstone, very minor shale and laminate lenses				Triassic		Sydney	0m	On-site
water							Sydney	0m	On-site
mf	Man-made fill. Dredged estuarine sand and mud, demolition rubble, industrial and household waste.				Quaternary		Sydney	0m	On-site
mf/Qha	Man-made fill (dredged estuarine sand and mud, demolition rubble, industrial and household waste) overlying silty to peaty quartz sand, silt and clay with ferruginous & humic cementation in places and common shell layers				Quaternary		Sydney	0m	On-site
Qha	Silty to peaty quartz sand, silt, and clay. Ferruginous and humic cementation in places. Common shell layers				Quaternary		Sydney	0m	On-site
Rwa	Black to dark grey shale and laminate	Ashfield Shale	Wianamatta Group		Triassic		Sydney	287m	South West

Geological Structures 1:100,000

What are the Geological Structures within the dataset buffer?

Feature	Name	Description	Map Sheet	Distance	Direction
Dyke			Sydney	0m	On-site

Geological Data Source : NSW Department of Industry, Resources & Energy

© State of New South Wales through the NSW Department of Industry, Resources & Energy

Naturally Occurring Asbestos Potential

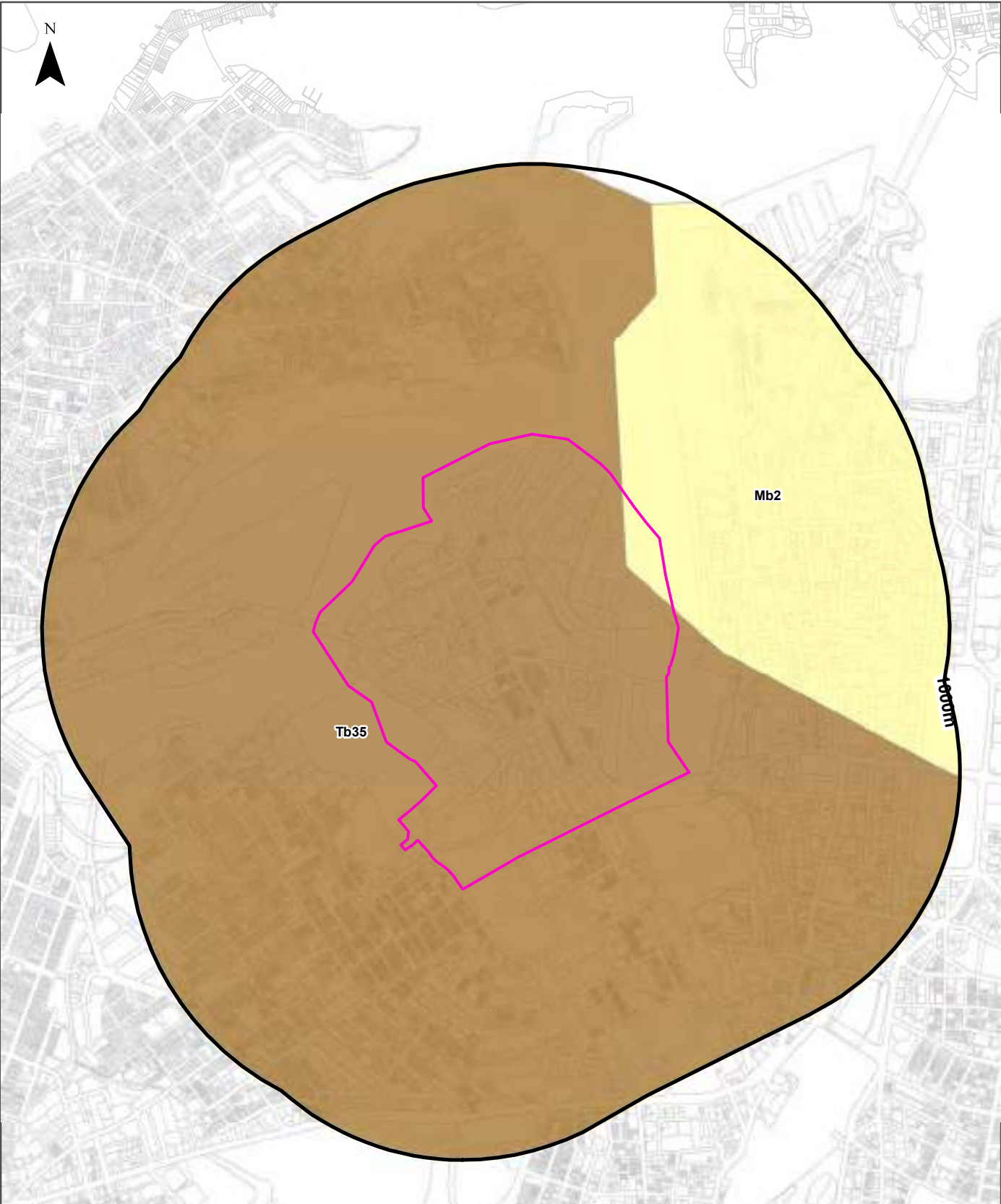
Pymont, NSW 2009

Naturally Occurring Asbestos Potential

Naturally Occurring Asbestos Potential within the dataset buffer:

Potential	Sym	Strat Name	Group	Formation	Scale	Min Age	Max Age	Rock Type	Dom Lith	Description	Dist	Dir
No records in buffer												

Naturally Occurring Asbestos Potential Data Source: © State of New South Wales through NSW Department of Industry, Resources & Energy



Legend

- Site Boundary
- Buffer 1000m
- Property Boundary

Australian Soil Classification Orders

Anthroposol	Dermosol	Kandosol	Podosol	Tenosol	No Data
Calcarosol	Ferrosol	Kurosol	Rudosol	Vertosol	
Chromosol	Hydrosol	Organosol	Sodosol	Lake	

Scale:

0 100 200 400 600 800 1,000 Meters

Data Sources: Property Boundaries & Topographic Data:
© Department Finance, Services & Innovation 2021

Coordinate System:
GDA 1994 MGA Zone 56

Date: 31 May 2021

Soils

Pyrmont, NSW 2009

Atlas of Australian Soils

Soil mapping units and Australian Soil Classification orders within the dataset buffer:

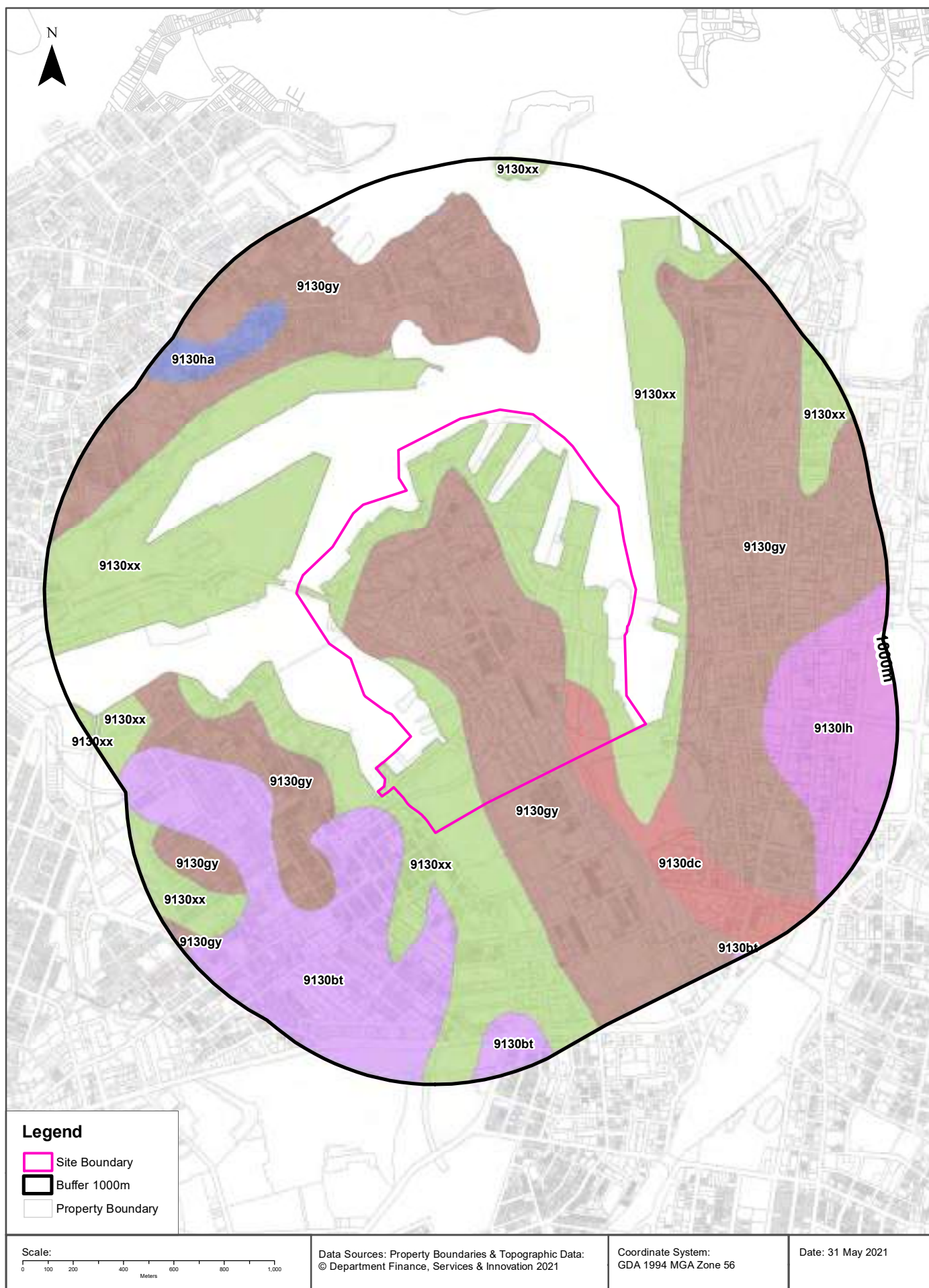
Map Unit Code	Soil Order	Map Unit Description	Distance	Direction
Tb35	Sodosol	Dissected plateau remnants--flat to undulating ridge tops with moderate to steep side slopes: chief soils are hard acidic yellow and yellow mottled soils (Dy3.41), (Dy2.21), and (Dy2.41) and hard acidic red soils (Dr2.21); many shallow profiles occur and profile thickness varies considerably over short distances. Associated are: (Gn3.54), (Gn3.14), and possibly other (Gn3) soils; (Db1.2) soils on some ridges; (Dy5.81) soils in areas transitional to unit Mb2; soils common to unit Mb2; and eroded lateritic remnants. Small areas of other soils are likely. Flat ferruginous shale or sandstone fragments are common on and/or in and/or below the soils of this unit.	0m	On-site
Mb2	Kandosol	Dissected sandstone plateau of moderate to strong relief with sandstone pillars, ledges, and slabs-- level to undulating ridges, irregularly benched slopes, steep ridges, cliffs, canyons, narrow sandy valleys: chief soils are (i) on areas of gentle to moderate relief, acid yellow leached earths (Gn2.74) and (Gn2.34) and acid leached yellow earths (Gn2.24)- sometimes these soils contain ironstone gravel; and (ii) on, or adjacent to, areas of strong relief, siliceous sands (Uc1.2), leached sands (Uc2.12) and (Uc2.2), and shallow forms of the above (Gn2) soils. Associated are: (i) on flat to gently undulating remnants of the original plateau surface, leached sands (Uc2.3), siliceous sands (Uc1.2), sandy earths (Uc5.22), and (Gn2) soils as for (i) above (these areas are in part comparable with unit Cb29); (ii) on flat ironstone gravelly remnants of the original plateau surface, (Gn2) soils as for unit Mb5(i); (iii) on gently undulating ridges where interbedded shales are exposed, shallow, often stony (Dy3.41), (Dr2.21), and related soils similar to unit Tb35; (iv) narrow valleys of (Uc2.3) soils flanked by moderate slopes of (Dy3.41) soils; (v) escarpments of steep hills with shallow (Dy) and (Dr) soils between sandstone pillars; and (vi) shallow (Um) soils, such as (Um6.21) on steep hills of basic rocks. As mapped, minor areas of units Mg20, Mm1, and Mw8 are included. Data are limited.	0m	On-site

Atlas of Australian Soils Data Source: CSIRO

Creative Commons 4.0 © Commonwealth of Australia <http://creativecommons.org/licenses/by/4.0/au/deed.en>

Soil Landscapes of Central and Eastern NSW

Pyrmont, NSW 2009



Soils

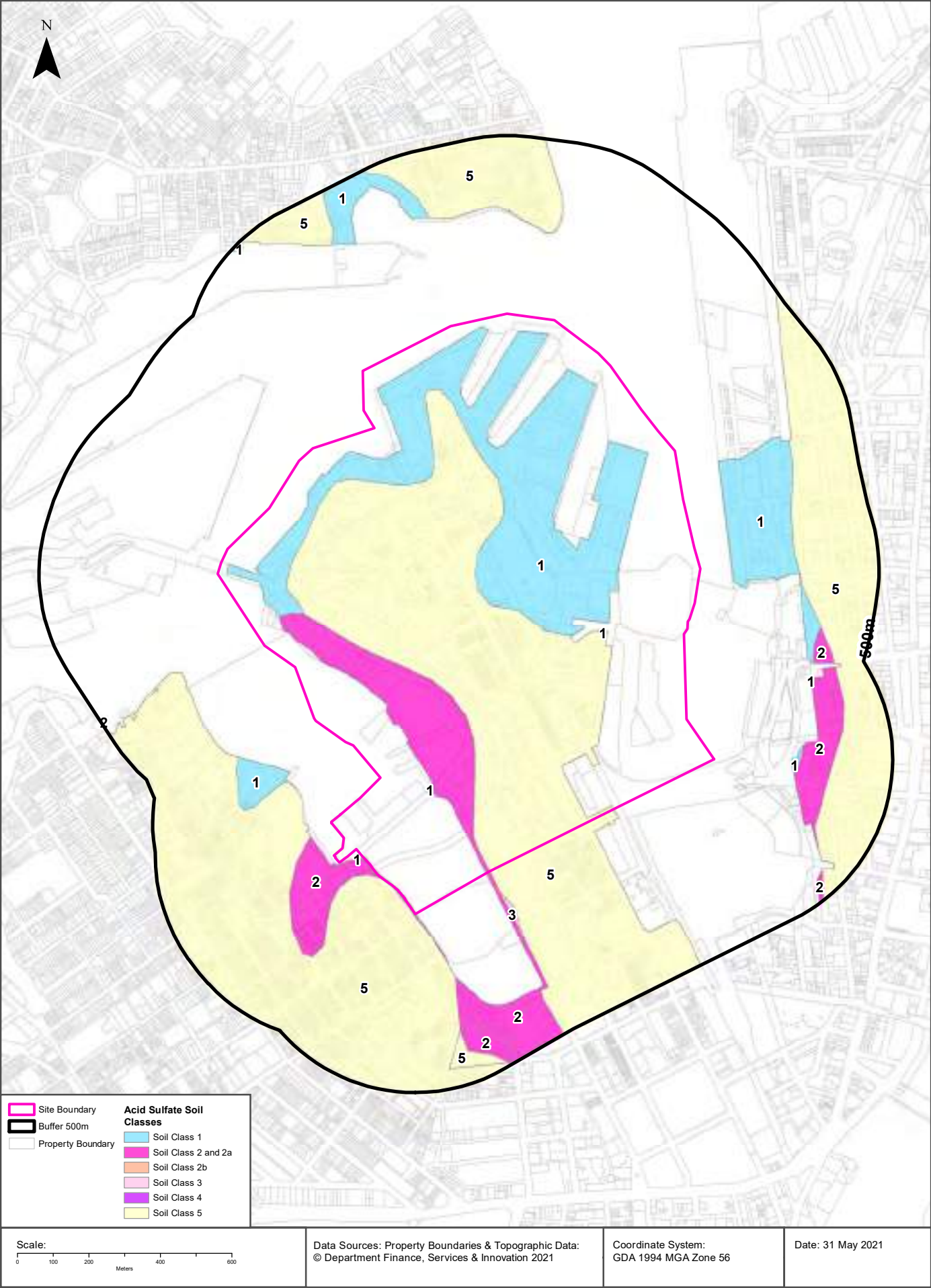
Pyrmont, NSW 2009

Soil Landscapes of Central and Eastern NSW

Soil Landscapes of Central and Eastern NSW within the dataset buffer:

Soil Code	Name	Distance	Direction
9130gy	Gymea	0m	On-site
9130xx	Disturbed Terrain	0m	On-site
9130dc	Deep Creek	0m	On-site
9130bt	Blacktown	50m	South West
9130lh	Lucas Heights	456m	East
9130ha	Hawkesbury	670m	North West

Soil Landscapes of Central and Eastern NSW: NSW Department of Planning, Industry and Environment
Creative Commons 4.0 © Commonwealth of Australia <http://creativecommons.org/licenses/by/4.0/au/deed.en>



Acid Sulfate Soils

Pyrmont, NSW 2009

Environmental Planning Instrument - Acid Sulfate Soils

What is the on-site Acid Sulfate Soil Plan Class that presents the largest environmental risk?

Soil Class	Description	EPI Name
1	Any works present an environmental risk	Sydney Local Environmental Plan 2012

If the on-site Soil Class is 5, what other soil classes exist within 500m?

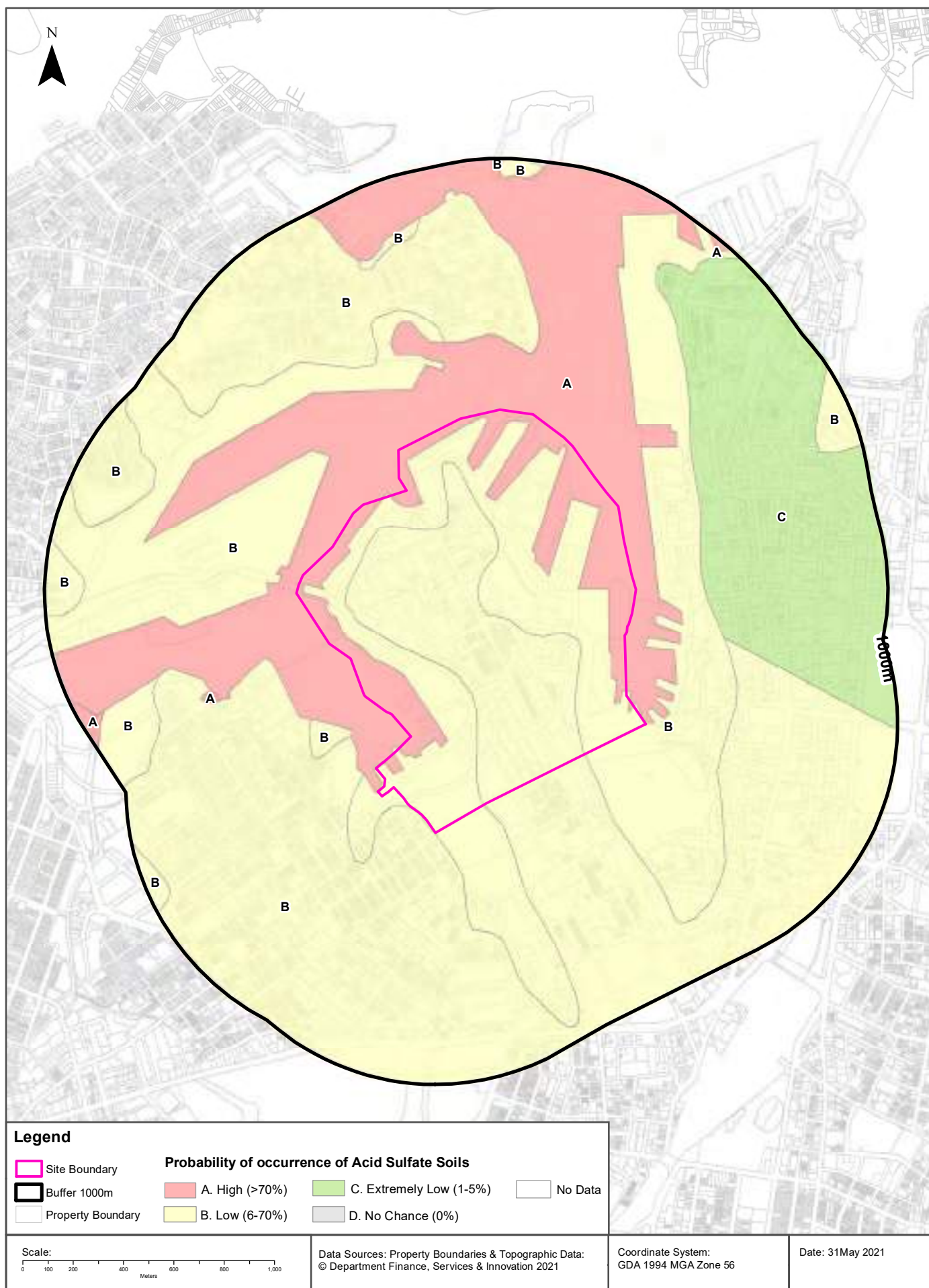
Soil Class	Description	EPI Name	Distance	Direction
N/A				

NSW Crown Copyright - Planning and Environment

Creative Commons 4.0 © Commonwealth of Australia <https://creativecommons.org/licenses/by/4.0/>

Atlas of Australian Acid Sulfate Soils

Pymont, NSW 2009



Acid Sulfate Soils

Pymont, NSW 2009

Atlas of Australian Acid Sulfate Soils

Atlas of Australian Acid Sulfate Soil categories within the dataset buffer:

Class	Description	Distance	Direction
B	Low Probability of occurrence. 6-70% chance of occurrence.	0m	On-site
A	High Probability of occurrence. >70% chance of occurrence.	0m	On-site
C	Extremely low probability of occurrence. 1-5% chance of occurrence with occurrences in small localised areas.	262m	East

Atlas of Australian Acid Sulfate Soils Data Source: CSIRO

Creative Commons 3.0 © Commonwealth of Australia <http://creativecommons.org/licenses/by/3.0/au/deed.en>

Dryland Salinity

Pyrmont, NSW 2009

Dryland Salinity - National Assessment

Is there Dryland Salinity - National Assessment data onsite?

No

Is there Dryland Salinity - National Assessment data within the dataset buffer?

No

What Dryland Salinity assessments are given?

Assessment 2000	Assessment 2020	Assessment 2050	Distance	Direction
N/A	N/A	N/A		

Dryland Salinity Data Source : National Land and Water Resources Audit

The Commonwealth and all suppliers of source data used to derive the maps of "Australia, Forecast Areas Containing Land of High Hazard or Risk of Dryland Salinity from 2000 to 2050" do not warrant the accuracy or completeness of information in this product. Any person using or relying upon such information does so on the basis that the Commonwealth and data suppliers shall bear no responsibility or liability whatsoever for any errors, faults, defects or omissions in the information. Any persons using this information do so at their own risk.

In many cases where a high risk is indicated, less than 100% of the area will have a high hazard or risk.

Mining

Pyrmont, NSW 2009

Mining Subsidence Districts

Mining Subsidence Districts within the dataset buffer:

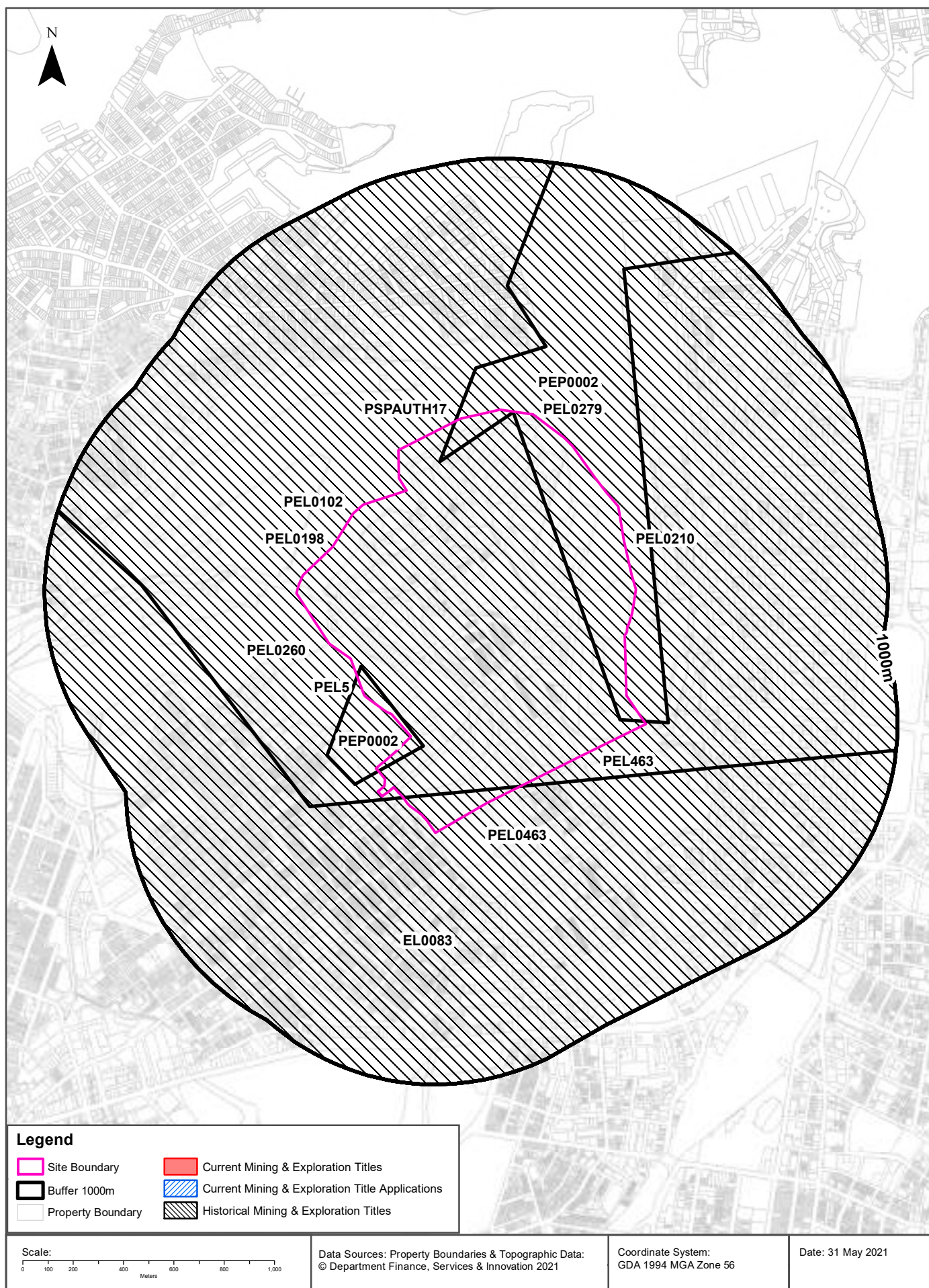
District	Distance	Direction
There are no Mining Subsidence Districts within the report buffer		

Mining Subsidence District Data Source: © Land and Property Information (2016)

Creative Commons 3.0 © Commonwealth of Australia <http://creativecommons.org/licenses/by/3.0/au/deed.en>

Mining & Exploration Titles

Pymont, NSW 2009



Mining

Pyrmont, NSW 2009

Current Mining & Exploration Titles

Current Mining & Exploration Titles within the dataset buffer:

Title Ref	Holder	Grant Date	Expiry Date	Last Renewed	Operation	Resource	Minerals	Dist	Dir
N/A	No records in buffer								

Current Mining & Exploration Titles Data Source: © State of New South Wales through NSW Department of Industry

Current Mining & Exploration Title Applications

Current Mining & Exploration Title Applications within the dataset buffer:

Application Ref	Applicant	Application Date	Operation	Resource	Minerals	Dist	Dir
N/A	No records in buffer						

Current Mining & Exploration Title Applications Data Source: © State of New South Wales through NSW Department of Industry

Mining

Pyrmont, NSW 2009

Historical Mining & Exploration Titles

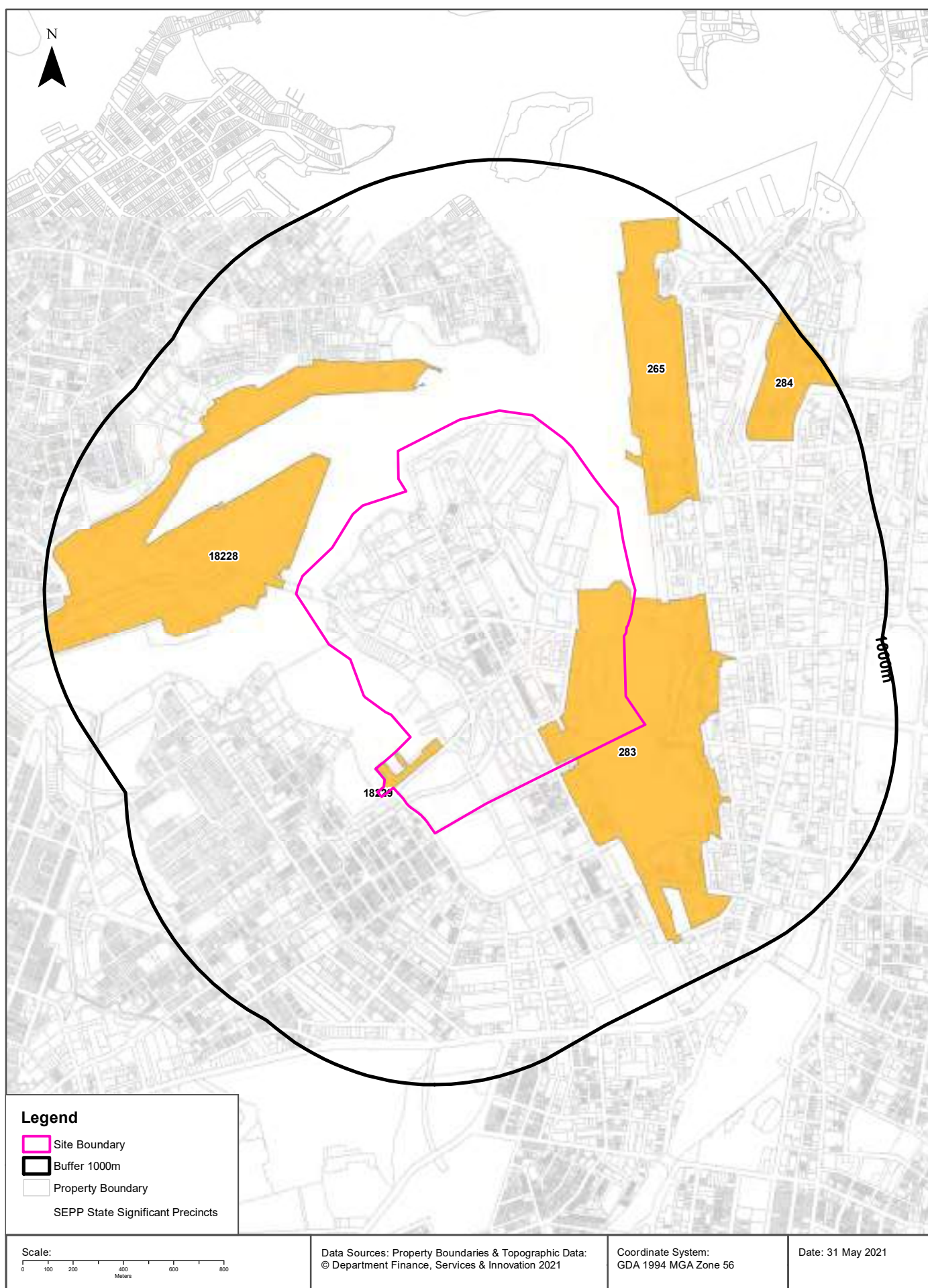
Historical Mining & Exploration Titles within the dataset buffer:

Title Ref	Holder	Start Date	End Date	Resource	Minerals	Dist	Dir
PEL0198	JOHN STREVS (TERRIGAL) NL			PETROLEUM	Petroleum	0m	On-site
PSPAUTH17	MACQUARIE ENERGY PTY LTD	8/03/2007	7/03/2008	PETROLEUM	Petroleum	0m	On-site
EL0083	CONTINENTAL OIL CO OF AUSTRALIA LIMITED	01 Feb 1967	01 Feb 1968	MINERALS		0m	On-site
PEP0002	LASKAN MINERALS LTD			PETROLEUM	Petroleum	0m	On-site
PEL463	DART ENERGY (APOLLO) PTY LTD			MINERALS		0m	On-site
PEL5	AGL UPSTREAM INVESTMENTS PTY LIMITED			MINERALS		0m	On-site
PEL0279	THE ELECTRICITY COMMISSION OF NSW (TRADING AS PACIFIC POWER)	17/04/1990	11/11/1993	PETROLEUM	Petroleum	0m	On-site
PEL0102	AUSTRALIAN OIL AND GAS CORPORATION LTD			PETROLEUM	Petroleum	0m	On-site
PEL0260	NORTH BULLI COLLIERIES PTY LTD, AGL PETROLEUM OPERATIONS PTY LTD, THE AUSTRALIAN GAS LIGHT CO.	9/09/1981	8/03/1993	PETROLEUM	Petroleum	0m	On-site
PEL0463	DART ENERGY (APOLLO) PTY LTD	22/10/2008	6/03/2015	PETROLEUM	Petroleum	0m	On-site
PEL0210	THE AUSTRALIAN GAS LIGHT COMPANY (AGL), NORTH BULLI COLLIERIES PTY LTD			PETROLEUM	Petroleum	0m	On-site

Historical Mining & Exploration Titles Data Source: © State of New South Wales through NSW Department of Industry

SEPP State Significant Precincts

Pyrmont, NSW 2009



State Environmental Planning Policy

Pyrmont, NSW 2009

State Significant Precincts

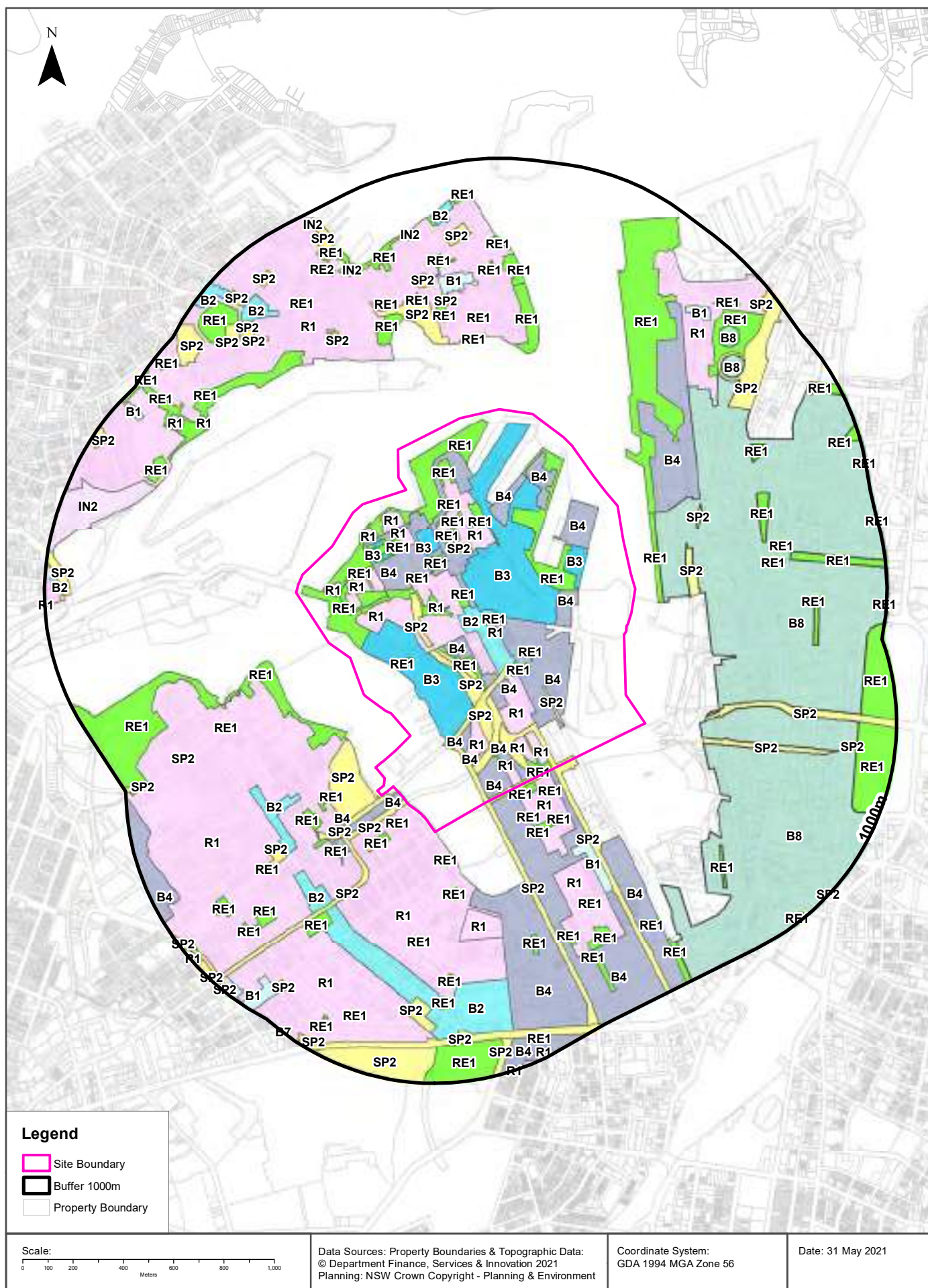
What SEPP State Significant Precincts exist within the dataset buffer?

Map Id	Precinct	EPI Name	Published Date	Commenced Date	Currency Date	Amendment	Distance	Direction
18229	Sydney Harbour Port and Related Employment Lands	State Environmental Planning Policy (State Significant Precincts) 2005	28/09/2011	01/10/2011	01/10/2011	State Environmental Planning Policy (State and Regional Development) 2011	0m	On-site
283	Darling Harbour	State Environmental Planning Policy (State Significant Precincts) 2005	28/09/2011	01/10/2011	01/10/2011	State Environmental Planning Policy (State and Regional Development) 2011	0m	On-site
18228	Sydney Harbour Port and Related Employment Lands	State Environmental Planning Policy (State Significant Precincts) 2005	28/09/2011	01/10/2011	01/10/2011	State Environmental Planning Policy (State and Regional Development) 2011	60m	West
265	Barangaroo	State Environmental Planning Policy (State Significant Precincts) 2005	28/06/2016	28/06/2016	29/08/2016	State Environmental Planning Policy Amendment (Sydney Harbour) 2016	113m	North East
284	The Rocks	State Environmental Planning Policy (State Significant Precincts) 2005	28/09/2011	01/10/2011	01/10/2011	State Environmental Planning Policy (State and Regional Development) 2011	581m	North East

State Environment Planning Policy Data Source: NSW Crown Copyright - Planning & Environment
Creative Commons 4.0 © Commonwealth of Australia <https://creativecommons.org/licenses/by/4.0/>

EPI Planning Zones

Pymont, NSW 2009



Environmental Planning Instrument

Pyrmont, NSW 2009

Land Zoning

What EPI Land Zones exist within the dataset buffer?

Zone	Description	Purpose	EPI Name	Published Date	Commenced Date	Currency Date	Amendment	Distance	Direction
B2	Local Centre		Sydney Local Environmental Plan 2012	14/12/2012	14/12/2012	14/08/2020		0m	On-site
R1	General Residential		Sydney Local Environmental Plan 2012	14/12/2012	14/12/2012	14/08/2020		0m	On-site
R1	General Residential		Sydney Local Environmental Plan 2012	16/12/2016	16/12/2016	14/08/2020	Amendment No 33	0m	On-site
RE1	Public Recreation		Sydney Local Environmental Plan 2012	14/12/2012	14/12/2012	14/08/2020		0m	On-site
SP2	Infrastructure	Railways	Sydney Local Environmental Plan 2012	14/12/2012	14/12/2012	14/08/2020		0m	On-site
SP2	Infrastructure	Classified Road	Sydney Local Environmental Plan 2012	14/12/2012	14/12/2012	14/08/2020		0m	On-site
RE1	Public Recreation		Sydney Local Environmental Plan 2012	16/12/2016	16/12/2016	14/08/2020	Amendment No 33	0m	On-site
B3	Commercial Core		Sydney Local Environmental Plan 2012	14/12/2012	14/12/2012	14/08/2020		0m	On-site
B4	Mixed Use		Sydney Local Environmental Plan 2012	14/12/2012	14/12/2012	14/08/2020		0m	On-site
R1	General Residential		Sydney Local Environmental Plan 2012	14/12/2012	14/12/2012	14/08/2020		0m	South
SP2	Infrastructure	Railways	Sydney Local Environmental Plan 2012	14/12/2012	14/12/2012	14/08/2020		0m	South West
B4	Mixed Use		Sydney Local Environmental Plan 2012	14/12/2012	14/12/2012	14/08/2020		0m	South West
SP2	Infrastructure	Classified Road	Sydney Local Environmental Plan 2012	14/12/2012	14/12/2012	14/08/2020		2m	South West
B4	Mixed Use		Sydney Local Environmental Plan 2012	14/12/2012	14/12/2012	14/08/2020		10m	South
R1	General Residential		Sydney Local Environmental Plan 2012	14/12/2012	14/12/2012	14/08/2020		10m	South
RE1	Public Recreation		Sydney Local Environmental Plan 2012	14/12/2012	14/12/2012	14/08/2020		11m	South
SP2	Infrastructure	Educational Establishment	Sydney Local Environmental Plan 2012	14/12/2012	14/12/2012	14/08/2020		15m	South West
RE1	Public Recreation		Sydney Local Environmental Plan 2012	14/12/2012	14/12/2012	14/08/2020		71m	South
RE1	Public Recreation		Sydney Local Environmental Plan 2012	14/12/2012	14/12/2012	14/08/2020		72m	South
RE1	Public Recreation		Sydney Local Environmental Plan 2012	14/12/2012	14/12/2012	14/08/2020		81m	East
B8	Metropolitan Centre		Sydney Local Environmental Plan 2012	14/12/2012	14/12/2012	14/08/2020		102m	East
RE1	Public Recreation		Sydney Local Environmental Plan 2012	14/12/2012	14/12/2012	14/08/2020		105m	South
RE1	Public Recreation		State Environmental Planning Policy (State Significant Precincts) 2005	28/06/2016	28/06/2016	29/08/2016	State Environmental Planning Policy Amendment (Sydney Harbour) 2016	114m	North East
RE1	Public Recreation		Sydney Local Environmental Plan 2012	14/12/2012	14/12/2012	14/08/2020		124m	South

Zone	Description	Purpose	EPI Name	Published Date	Commenced Date	Currency Date	Amendment	Distance	Direction
B4	Mixed Use		State Environmental Planning Policy (State Significant Precincts) 2005	28/06/2016	28/06/2016	29/08/2016	State Environmental Planning Policy Amendment (Sydney Harbour) 2016	140m	North East
RE1	Public Recreation		Sydney Local Environmental Plan 2012	14/12/2012	14/12/2012	14/08/2020		147m	South West
B4	Mixed Use		Sydney Local Environmental Plan 2012	14/12/2012	14/12/2012	14/08/2020		160m	South West
RE1	Public Recreation		Sydney Local Environmental Plan 2012	14/12/2012	14/12/2012	14/08/2020		161m	South West
R1	General Residential		Sydney Local Environmental Plan 2012	14/12/2012	14/12/2012	14/08/2020		163m	South West
RE1	Public Recreation		Sydney Local Environmental Plan 2012	14/12/2012	14/12/2012	14/08/2020		172m	South
RE1	Public Recreation		Sydney Local Environmental Plan 2012	14/12/2012	14/12/2012	14/08/2020		178m	South West
SP2	Infrastructure	Community Facility	Sydney Local Environmental Plan 2012	14/12/2012	14/12/2012	14/08/2020		192m	South West
SP2	Infrastructure	Classified Road	Sydney Local Environmental Plan 2012	14/12/2012	14/12/2012	14/08/2020		206m	East
B8	Metropolitan Centre		Sydney Local Environmental Plan 2012	14/12/2012	14/12/2012	14/08/2020		216m	South East
SP2	Infrastructure	Classified Road	Sydney Local Environmental Plan 2012	14/12/2012	14/12/2012	14/08/2020		217m	South West
RE1	Public Recreation		Leichhardt Local Environmental Plan 2013	23/12/2013	03/02/2014	30/04/2021		232m	North
SP2	Infrastructure	Classified Road	Sydney Local Environmental Plan 2012	14/12/2012	14/12/2012	14/08/2020		233m	South East
SP2	Infrastructure	Classified Road	Sydney Local Environmental Plan 2012	14/12/2012	14/12/2012	14/08/2020		234m	East
B4	Mixed Use		Sydney Local Environmental Plan 2012	14/12/2012	14/12/2012	14/08/2020		234m	South West
RE1	Public Recreation		Sydney Local Environmental Plan 2012	14/12/2012	14/12/2012	14/08/2020		235m	South
RE1	Public Recreation		Sydney Local Environmental Plan 2012	14/12/2012	14/12/2012	14/08/2020		256m	South West
R1	General Residential		Leichhardt Local Environmental Plan 2013	23/12/2013	03/02/2014	30/04/2021		258m	North West
RE1	Public Recreation		Sydney Local Environmental Plan 2012	14/12/2012	14/12/2012	14/08/2020		271m	South West
B4	Mixed Use		Sydney Local Environmental Plan 2012	14/12/2012	14/12/2012	14/08/2020		274m	South
RE1	Public Recreation		Leichhardt Local Environmental Plan 2013	23/12/2013	03/02/2014	30/04/2021		288m	North
SP2	Infrastructure	Classified Road	Sydney Local Environmental Plan 2012	14/12/2012	14/12/2012	14/08/2020		292m	North East
SP2	Infrastructure	Emergency Services Facility	Leichhardt Local Environmental Plan 2013	23/12/2013	03/02/2014	30/04/2021		294m	North
B2	Local Centre		Sydney Local Environmental Plan 2012	14/12/2012	14/12/2012	14/08/2020		310m	South West
B1	Neighbourhood Centre		Sydney Local Environmental Plan 2012	14/12/2012	14/12/2012	14/08/2020		315m	South East
R1	General Residential		Sydney Local Environmental Plan (Glebe Affordable Housing Project) 2011	01/07/2011	01/07/2011	01/07/2011		334m	South
B4	Mixed Use		Sydney Local Environmental Plan 2012	14/12/2012	14/12/2012	14/08/2020		353m	South East
RE1	Public Recreation		Leichhardt Local Environmental Plan 2013	23/12/2013	03/02/2014	30/04/2021		364m	North
R1	General Residential		Sydney Local Environmental Plan 2012	14/12/2012	14/12/2012	14/08/2020		373m	South
RE1	Public Recreation		Leichhardt Local Environmental Plan 2013	23/12/2013	03/02/2014	30/04/2021		384m	North
RE1	Public Recreation		Leichhardt Local Environmental Plan 2013	23/12/2013	03/02/2014	30/04/2021		385m	North

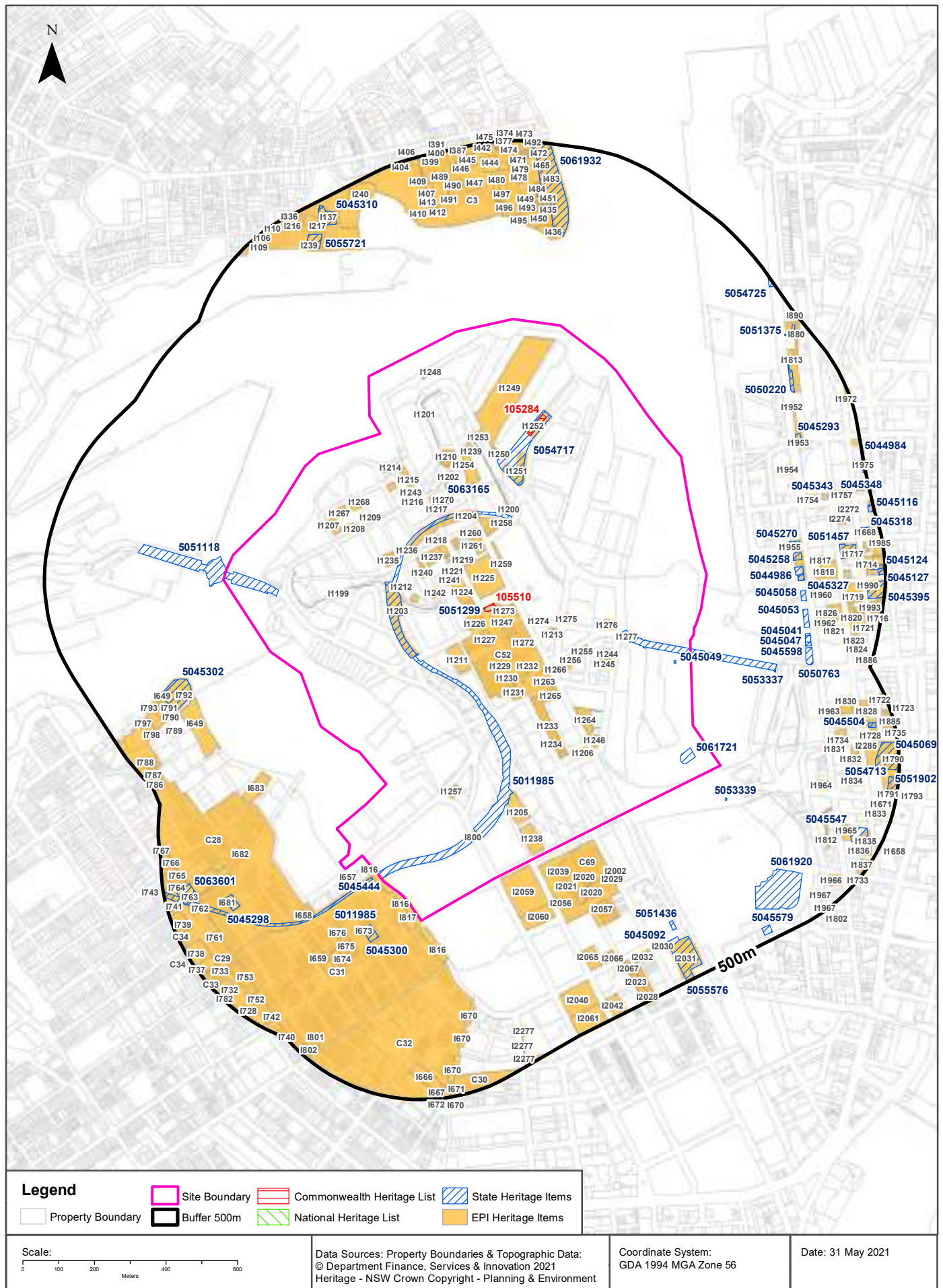
Zone	Description	Purpose	EPI Name	Published Date	Commenced Date	Currency Date	Amendment	Distance	Direction
RE1	Public Recreation		Sydney Local Environmental Plan 2012	14/12/2012	14/12/2012	14/08/2020		420m	West
B2	Local Centre		Sydney Local Environmental Plan 2012	14/12/2012	14/12/2012	14/08/2020		429m	South West
RE1	Public Recreation		Sydney Local Environmental Plan 2012	14/12/2012	14/12/2012	14/08/2020		430m	South
SP2	Infrastructure	Community Facility	Sydney Local Environmental Plan 2012	14/12/2012	14/12/2012	14/08/2020		445m	South West
SP2	Infrastructure	Community Facilities	Leichhardt Local Environmental Plan 2013	23/12/2013	03/02/2014	30/04/2021		449m	North
B2	Local Centre		Sydney Local Environmental Plan 2012	14/12/2012	14/12/2012	14/08/2020		472m	South
RE1	Public Recreation		Leichhardt Local Environmental Plan 2013	23/12/2013	03/02/2014	30/04/2021		475m	North
B1	Neighbourhood Centre		Leichhardt Local Environmental Plan 2013	23/12/2013	03/02/2014	30/04/2021		486m	North
SP2	Infrastructure	Community Facilities	Leichhardt Local Environmental Plan 2013	23/12/2013	03/02/2014	30/04/2021		496m	North West
RE1	Public Recreation		Leichhardt Local Environmental Plan 2013	23/12/2013	03/02/2014	30/04/2021		496m	North
SP2	Infrastructure	Classified Road	Leichhardt Local Environmental Plan 2013	23/12/2013	03/02/2014	30/04/2021		502m	North
R1	General Residential		Sydney Local Environmental Plan 2012	14/12/2012	14/12/2012	14/08/2020		508m	North East
RE1	Public Recreation		Leichhardt Local Environmental Plan 2013	23/12/2013	03/02/2014	30/04/2021		509m	North West
SP2	Infrastructure	Classified Road	Leichhardt Local Environmental Plan 2013	23/12/2013	03/02/2014	30/04/2021		511m	North
RE1	Public Recreation		Sydney Local Environmental Plan 2012	14/12/2012	14/12/2012	14/08/2020		514m	South West
RE1	Public Recreation		Sydney Local Environmental Plan 2012	14/12/2012	14/12/2012	14/08/2020		515m	East
RE1	Public Recreation		Leichhardt Local Environmental Plan 2013	23/12/2013	03/02/2014	30/04/2021		515m	North
RE1	Public Recreation		Sydney Local Environmental Plan 2012	14/12/2012	14/12/2012	14/08/2020		518m	South West
RE1	Public Recreation		Sydney Local Environmental Plan 2012	14/12/2012	14/12/2012	14/08/2020		520m	South West
RE1	Public Recreation		Leichhardt Local Environmental Plan 2013	23/12/2013	03/02/2014	30/04/2021		527m	North West
RE1	Public Recreation		Sydney Local Environmental Plan 2012	14/12/2012	14/12/2012	14/08/2020		532m	East
RE1	Public Recreation		Sydney Local Environmental Plan 2012	14/12/2012	14/12/2012	14/08/2020		535m	South
SP2	Infrastructure	Place of Public Worship	Leichhardt Local Environmental Plan 2013	23/12/2013	03/02/2014	30/04/2021		539m	North
RE1	Public Recreation		Leichhardt Local Environmental Plan 2013	23/12/2013	03/02/2014	30/04/2021		540m	North
RE1	Public Recreation		Sydney Local Environmental Plan 2012	14/12/2012	14/12/2012	14/08/2020		548m	South
RE1	Public Recreation		Leichhardt Local Environmental Plan 2013	23/12/2013	03/02/2014	30/04/2021		554m	North
RE1	Public Recreation		Sydney Local Environmental Plan 2012	14/12/2012	14/12/2012	14/08/2020		559m	North East
RE1	Public Recreation		Sydney Local Environmental Plan 2012	14/12/2012	14/12/2012	14/08/2020		569m	South East
RE1	Public Recreation		Sydney Local Environmental Plan 2012	14/12/2012	14/12/2012	14/08/2020		570m	South
RE1	Public Recreation		Leichhardt Local Environmental Plan 2013	23/12/2013	03/02/2014	30/04/2021		570m	North
R1	General Residential		Sydney Local Environmental Plan 2012	14/12/2012	14/12/2012	14/08/2020		582m	South
RE1	Public Recreation		Sydney Local Environmental Plan 2012	14/12/2012	14/12/2012	14/08/2020		588m	East
SP2	Infrastructure	Classified Road	Sydney Local Environmental Plan 2012	14/12/2012	14/12/2012	14/08/2020		589m	North East
RE1	Public Recreation		Sydney Local Environmental Plan 2012	14/12/2012	14/12/2012	14/08/2020		600m	North East

Zone	Description	Purpose	EPI Name	Published Date	Commenced Date	Currency Date	Amendment	Distance	Direction
RE1	Public Recreation		Sydney Local Environmental Plan 2012	14/12/2012	14/12/2012	14/08/2020		613m	South
RE1	Public Recreation		Sydney Local Environmental Plan 2012	14/12/2012	14/12/2012	14/08/2020		622m	East
RE1	Public Recreation		Sydney Local Environmental Plan 2012	14/12/2012	14/12/2012	14/08/2020		630m	South West
RE1	Public Recreation		Leichhardt Local Environmental Plan 2013	23/12/2013	03/02/2014	30/04/2021		632m	North
RE1	Public Recreation		Sydney Local Environmental Plan 2012	14/12/2012	14/12/2012	14/08/2020		634m	South
RE1	Public Recreation		Leichhardt Local Environmental Plan 2013	23/12/2013	03/02/2014	30/04/2021		650m	North
B8	Metropolitan Centre		Sydney Local Environmental Plan 2012	14/12/2012	14/12/2012	14/08/2020		655m	North East
RE1	Public Recreation		Sydney Local Environmental Plan 2012	14/12/2012	14/12/2012	14/08/2020		658m	South
SP2	Infrastructure	Educational Establishment	Sydney Local Environmental Plan 2012	14/12/2012	14/12/2012	14/08/2020		660m	South
R1	General Residential		Leichhardt Local Environmental Plan 2013	23/12/2013	03/02/2014	30/04/2021		661m	North West
SP2	Infrastructure	Educational Establishment	Leichhardt Local Environmental Plan 2013	23/12/2013	03/02/2014	30/04/2021		672m	North West
SP2	Infrastructure	Educational Establishment	Leichhardt Local Environmental Plan 2013	23/12/2013	03/02/2014	30/04/2021		675m	North
IN2	Light Industrial		Leichhardt Local Environmental Plan 2013	23/12/2013	03/02/2014	30/04/2021		680m	West
RE1	Public Recreation		Leichhardt Local Environmental Plan 2013	23/12/2013	03/02/2014	30/04/2021		681m	North West
RE1	Public Recreation		Leichhardt Local Environmental Plan 2013	23/12/2013	03/02/2014	30/04/2021		689m	North West
B1	Neighbourhood Centre		Sydney Local Environmental Plan 2012	14/12/2012	14/12/2012	14/08/2020		690m	North East
IN2	Light Industrial		Leichhardt Local Environmental Plan 2013	23/12/2013	03/02/2014	30/04/2021		702m	North
RE1	Public Recreation		Sydney Local Environmental Plan 2012	14/12/2012	14/12/2012	14/08/2020		709m	East
SP2	Infrastructure	Place of Worship and Education Facility	Leichhardt Local Environmental Plan 2013	23/12/2013	03/02/2014	30/04/2021		712m	North West
B8	Metropolitan Centre		Sydney Local Environmental Plan 2012	14/12/2012	14/12/2012	14/08/2020		712m	North East
B2	Local Centre		Leichhardt Local Environmental Plan 2013	23/12/2013	03/02/2014	30/04/2021		713m	North West
RE1	Public Recreation		Sydney Local Environmental Plan 2012	14/12/2012	14/12/2012	14/08/2020		713m	South West
RE1	Public Recreation		Leichhardt Local Environmental Plan 2013	23/12/2013	03/02/2014	30/04/2021		715m	North
RE1	Public Recreation		Sydney Local Environmental Plan 2012	14/12/2012	14/12/2012	14/08/2020		718m	South East
SP2	Infrastructure	Electricity Transmission & Distribution	Sydney Local Environmental Plan 2012	14/12/2012	14/12/2012	14/08/2020		730m	South West
RE2	Private Recreation		Leichhardt Local Environmental Plan 2013	23/12/2013	03/02/2014	30/04/2021		734m	North West
RE1	Public Recreation		Sydney Local Environmental Plan 2012	14/12/2012	14/12/2012	14/08/2020		737m	South
IN2	Light Industrial		Leichhardt Local Environmental Plan 2013	23/12/2013	03/02/2014	30/04/2021		737m	North
RE1	Public Recreation		Sydney Local Environmental Plan 2012	14/12/2012	14/12/2012	14/08/2020		744m	South West
SP2	Infrastructure	Educational Establishment	Leichhardt Local Environmental Plan 2013	23/12/2013	03/02/2014	30/04/2021		744m	North West
R1	General Residential		Leichhardt Local Environmental Plan 2013	23/12/2013	03/02/2014	30/04/2021		750m	North West
RE2	Private Recreation		Leichhardt Local Environmental Plan 2013	23/12/2013	03/02/2014	30/04/2021		755m	North West
B2	Local Centre		Leichhardt Local Environmental Plan 2013	23/12/2013	03/02/2014	30/04/2021		764m	North

Zone	Description	Purpose	EPI Name	Published Date	Commenced Date	Currency Date	Amendment	Distance	Direction
RE1	Public Recreation		Leichhardt Local Environmental Plan 2013	23/12/2013	03/02/2014	30/04/2021		766m	North
SP2	Infrastructure	Educational Establishment	Leichhardt Local Environmental Plan 2013	23/12/2013	03/02/2014	30/04/2021		768m	North West
RE1	Public Recreation		Sydney Local Environmental Plan 2012	14/12/2012	14/12/2012	14/08/2020		781m	South
RE1	Public Recreation		Sydney Local Environmental Plan 2012	14/12/2012	14/12/2012	14/08/2020		794m	North East
SP2	Infrastructure	Classified Road	Sydney Local Environmental Plan 2012	14/12/2012	14/12/2012	14/08/2020		796m	South
SP2	Infrastructure	Wharf Facilities	Leichhardt Local Environmental Plan 2013	23/12/2013	03/02/2014	30/04/2021		803m	North West
RE1	Public Recreation		Leichhardt Local Environmental Plan 2013	23/12/2013	03/02/2014	30/04/2021		803m	North West
RE1	Public Recreation		Sydney Local Environmental Plan 2012	14/12/2012	14/12/2012	14/08/2020		810m	South East
SP2	Infrastructure	Classified Road	Sydney Local Environmental Plan 2012	14/12/2012	14/12/2012	14/08/2020		816m	East
RE1	Public Recreation		Leichhardt Local Environmental Plan 2013	23/12/2013	03/02/2014	30/04/2021		834m	North
SP2	Infrastructure	Place of Public Worship	Leichhardt Local Environmental Plan 2013	23/12/2013	03/02/2014	30/04/2021		837m	North West
SP2	Infrastructure	Community Facility	Sydney Local Environmental Plan 2012	14/12/2012	14/12/2012	14/08/2020		839m	South West
SP2	Infrastructure	Place of Public Worship	Leichhardt Local Environmental Plan 2013	23/12/2013	03/02/2014	30/04/2021		839m	North West
RE1	Public Recreation		Sydney Local Environmental Plan 2012	14/12/2012	14/12/2012	14/08/2020		843m	East
RE1	Public Recreation		Sydney Local Environmental Plan 2012	14/12/2012	14/12/2012	14/08/2020		848m	South
RE1	Public Recreation		Sydney Local Environmental Plan 2012	14/12/2012	14/12/2012	14/08/2020		853m	South
RE1	Public Recreation		Sydney Local Environmental Plan 2012	14/12/2012	14/12/2012	14/08/2020		854m	East
B1	Neighbourhood Centre		Sydney Local Environmental Plan 2012	14/12/2012	14/12/2012	14/08/2020		854m	South West
SP2	Infrastructure	Educational Establishment	Sydney Local Environmental Plan 2012	14/12/2012	14/12/2012	14/08/2020		856m	South
SP2	Infrastructure	Classified Road	Sydney Local Environmental Plan 2012	14/12/2012	14/12/2012	14/08/2020		858m	South
SP2	Infrastructure	Health Services Facilities	Leichhardt Local Environmental Plan 2013	23/12/2013	03/02/2014	30/04/2021		868m	North West
B4	Mixed Use		Sydney Local Environmental Plan 2012	14/12/2012	14/12/2012	14/08/2020		880m	South
RE1	Public Recreation		Sydney Local Environmental Plan 2012	14/12/2012	14/12/2012	14/08/2020		883m	South
RE1	Public Recreation		Sydney Local Environmental Plan 2012	14/12/2012	14/12/2012	14/08/2020		886m	North East
RE1	Public Recreation		Leichhardt Local Environmental Plan 2013	23/12/2013	03/02/2014	30/04/2021		890m	North West
B1	Neighbourhood Centre		Leichhardt Local Environmental Plan 2013	23/12/2013	03/02/2014	30/04/2021		893m	North West
B4	Mixed Use		Sydney Local Environmental Plan (Harold Park) 2011	16/12/2011	16/12/2011	16/12/2011		895m	South West
SP2	Infrastructure	Classified Road	Leichhardt Local Environmental Plan 2013	23/12/2013	03/02/2014	30/04/2021		896m	West
B2	Local Centre		Leichhardt Local Environmental Plan 2013	23/12/2013	03/02/2014	30/04/2021		902m	North West
RE1	Public Recreation		Sydney Local Environmental Plan 2012	14/12/2012	14/12/2012	14/08/2020		907m	North East
RE1	Public Recreation		Sydney Local Environmental Plan 2012	14/12/2012	14/12/2012	14/08/2020		914m	South
SP2	Infrastructure	Railways	Sydney Local Environmental Plan 2012	14/12/2012	14/12/2012	14/08/2020		914m	South West
SP2	Infrastructure	Railways	Sydney Local Environmental Plan 2012	14/12/2012	14/12/2012	14/08/2020		916m	North East

Zone	Description	Purpose	EPI Name	Published Date	Commenced Date	Currency Date	Amendment	Distance	Direction
SP2	Infrastructure	Infrastructure	Leichhardt Local Environmental Plan 2013	23/12/2013	03/02/2014	30/04/2021		922m	West
R1	General Residential		Leichhardt Local Environmental Plan 2013	23/12/2013	03/02/2014	30/04/2021		927m	West
B2	Local Centre		Leichhardt Local Environmental Plan 2013	23/12/2013	03/02/2014	30/04/2021		932m	West
SP2	Infrastructure	Educational Establishment	Leichhardt Local Environmental Plan 2013	23/12/2013	03/02/2014	30/04/2021		941m	North West
RE1	Public Recreation		Leichhardt Local Environmental Plan 2013	23/12/2013	03/02/2014	30/04/2021		945m	North West
IN2	Light Industrial		Leichhardt Local Environmental Plan 2013	23/12/2013	03/02/2014	30/04/2021		947m	North West
RE1	Public Recreation		Sydney Local Environmental Plan 2012	14/12/2012	14/12/2012	14/08/2020		949m	South West
RE1	Public Recreation		Leichhardt Local Environmental Plan 2013	23/12/2013	03/02/2014	30/04/2021		951m	North West
B2	Local Centre		Leichhardt Local Environmental Plan 2013	23/12/2013	03/02/2014	30/04/2021		951m	West
SP2	Infrastructure	Classified Road	Sydney Local Environmental Plan 2012	14/12/2012	14/12/2012	14/08/2020		952m	South West
SP2	Infrastructure	Educational Establishment	Sydney Local Environmental Plan 2012	14/12/2012	14/12/2012	14/08/2020		953m	South
RE1	Public Recreation		Sydney Local Environmental Plan 2012	14/12/2012	14/12/2012	14/08/2020		958m	South West
R1	General Residential		Sydney Local Environmental Plan 2012	14/12/2012	14/12/2012	14/08/2020		961m	South
R1	General Residential		Sydney Local Environmental Plan 2012	14/12/2012	14/12/2012	14/08/2020		967m	South West
SP2	Infrastructure	Educational Establishment	Sydney Local Environmental Plan 2012	14/12/2012	14/12/2012	14/08/2020		967m	South West
RE1	Public Recreation		Sydney Local Environmental Plan 2012	14/12/2012	14/12/2012	14/08/2020		969m	South East
RE1	Public Recreation		Sydney Local Environmental Plan 2012	14/12/2012	14/12/2012	14/08/2020		972m	South West
RE1	Public Recreation		Leichhardt Local Environmental Plan 2013	23/12/2013	03/02/2014	30/04/2021		975m	North West
SP2	Infrastructure	Classified Road	Sydney Local Environmental Plan 2012	14/12/2012	14/12/2012	14/08/2020		977m	South West
RE1	Public Recreation		Sydney Local Environmental Plan 2012	14/12/2012	14/12/2012	14/08/2020		979m	East
RE1	Public Recreation		Leichhardt Local Environmental Plan 2013	23/12/2013	03/02/2014	30/04/2021		979m	West
B1	Neighbourhood Centre		Sydney Local Environmental Plan 2012	14/12/2012	14/12/2012	14/08/2020		992m	South West
B7	Business Park		Sydney Local Environmental Plan 2012	12/06/2015	12/06/2015	14/08/2020	Amendment No 17	992m	South West
SP2	Infrastructure	Electricity Supply	Leichhardt Local Environmental Plan 2013	23/12/2013	03/02/2014	30/04/2021		992m	North West
RE1	Public Recreation		Sydney Local Environmental Plan 2012	14/12/2012	14/12/2012	14/08/2020		994m	East
SP2	Infrastructure	Railways	Sydney Local Environmental Plan 2012	14/12/2012	14/12/2012	14/08/2020		995m	South East
RE1	Public Recreation		Sydney Local Environmental Plan 2012	14/12/2012	14/12/2012	14/08/2020		998m	East

Environmental Planning Instrument Data Source: NSW Crown Copyright - Planning & Environment
Creative Commons 4.0 © Commonwealth of Australia <https://creativecommons.org/licenses/by/4.0/>



Heritage

Pymont, NSW 2009

Commonwealth Heritage List

What are the Commonwealth Heritage List Items located within the dataset buffer?

Place Id	Name	Address	Place File No	Class	Status	Register Date	Distance	Direction
105510	Pymont Post Office	148 Harris St, Pymont NSW	1/12/036/0246	Historic	Listed place	22/06/2004	0m	On-site
105284	Commonwealth Naval Stores Building (former)	Darling Island Rd, Pymont NSW	1/12/036/0263	Historic	Place removed from CHL		0m	On-site

Heritage Data Source: Australian Government Department of the Environment and Energy - Heritage Branch
Creative Commons 3.0 © Commonwealth of Australia <https://creativecommons.org/licenses/by/3.0/au/deed.en>

National Heritage List

What are the National Heritage List Items located within the dataset buffer?

Note. Please click on Place Id to activate a hyperlink to online website.

Place Id	Name	Address	Place File No	Class	Status	Register Date	Distance	Direction
N/A	No records in buffer							

Heritage Data Source: Australian Government Department of the Environment and Energy - Heritage Branch
Creative Commons 3.0 © Commonwealth of Australia <https://creativecommons.org/licenses/by/3.0/au/deed.en>

State Heritage Register - Curtilages

What are the State Heritage Register Items located within the dataset buffer?

Map Id	Name	Address	LGA	Listing Date	Listing No	Plan No	Distance	Direction
5051118	Glebe Island Bridge	Bank Street, Victoria Road, Pymont	LEICHARDT	29/11/2013	01914	2590	0m	On-site
5051299	Pymont Post Office	148 Harris Street Pymont	SYDNEY	22/12/2000	01440	2139	0m	On-site
5011985	Pymont and Glebe Railway Tunnels	Metropolitan goods railway, Pymont	SYDNEY	02/04/1999	01225	3132	0m	On-site
5061721	Darling Harbour Woodward Water Feature	Cockle Bay Promenade	SYDNEY	27/06/2014	01933	2598	0m	On-site
5045444	Glebe Railway Viaduct	Wentworth Park, Jubilee Park, Johnstons Creek, Glebe	SYDNEY	02/04/1999	01034	2859	0m	On-site
5063165	Old Pymont Cottages	1,3,5 Cross Street, 6, 8 Scott Street Pymont	SYDNEY	25/08/2017	01986	2881	0m	On-site
5053337	Pymont Bridge	Sydney	SYDNEY	28/06/2002	01618	2143	0m	On-site
5054717	Royal Edward Victualling Yard	38-42 Pirrama Road Pymont	SYDNEY	22/03/2011	01855	2398	0m	On-site
5045049	South Steyne (S S.)	Port Jackson	UNINCORPORATED	02/04/1999	00755	2923	0m	On-site
5011985	Pymont and Glebe Railway Tunnels	Metropolitan goods railway, Pymont	SYDNEY	02/04/1999	01225	3132	21m	South West

Map Id	Name	Address	LGA	Listing Date	Listing No	Plan No	Distance	Direction
5053339	Carousel, The	Concourse under Western Distributor, Sydney	SYDNEY	28/06/2002	01620	2920	87m	South East
5045300	Lyndhurst	61 Darghan Street Glebe	SYDNEY	02/04/1999	00158	420	119m	South
5045302	Bellevue	55-57 Leichhardt Street Glebe Point	SYDNEY	02/04/1999	00470	1166	238m	West
5045270	Welcome Inn Hotel	81 Sussex Street Sydney	SYDNEY	02/04/1999	00408	940	243m	East
5045258	Hawker & Vance Produce Exchange	95-99 Sussex Street Sydney	SYDNEY	02/04/1999	00409	941	246m	East
5044986	Building	107-113 Sussex Street Sydney	SYDNEY	02/04/1999	00410	942	247m	East
5061932	Illoura Reserve	Weston St	INNER WEST	29/11/2013	01923	2602	248m	North
5045327	Royal George Hotel	115-117 Sussex Street Sydney	SYDNEY	02/04/1999	00411	943	254m	East
5045058	Building	121-127 Sussex Street Sydney	SYDNEY	02/04/1999	00412	944 (TBC)	266m	East
5045053	Warehouses (former)	139-153 Sussex Street Sydney	SYDNEY	02/04/1999	00413	945 (TBC)	280m	East
5045047	Building	161 Sussex Street Sydney	SYDNEY	02/04/1999	00414	946 (TBC)	299m	East
5045041	Terrace Houses	163-169 Sussex Street Sydney	SYDNEY	02/04/1999	00415	947 (TBC)	301m	East
5045298	Rothwell Lodge & Factory	24 Ferry Road Glebe	SYDNEY	02/04/1999	00591	1549	305m	South West
5045598	Dundee Arms Hotel	171 Sussex Street Sydney	SYDNEY	02/04/1999	00416	948 (TBC)	307m	East
5050763	Corn Exchange	173-185 Sussex Street Sydney	SYDNEY	28/06/2002	01619	2246	313m	East
5045293	Big House Hotel	20 Sussex Street Sydney	SYDNEY	02/04/1999	00513	1330	324m	North East
5051436	Sewage Pumping Station 1	William Henry Street, Ultimo	SYDNEY	18/11/1999	01336	2028	328m	South East
5061920	Chinese Garden of Friendship	Darling Harbour	SYDNEY	05/10/2018	02017	3234	329m	South East
5050220	Grafton Bond Store and Sandstone Wall	Hickson Road, Millers Point	SYDNEY	18/04/2000	01431	2226	359m	North East
5045092	Ultimo Post Office	494 Harris Street Ultimo	SYDNEY	02/04/1999	00502	1286	373m	South East
5055576	Ultimo Power House	500 Harris Street, Ultimo	SYDNEY	04/09/2020	02045	3257	375m	South East
5051457	Red Cross House	153-159 Clarence Street Sydney	SYDNEY	25/05/2001	01511	2107	379m	East
5055721	Hampton Villa	12B Grafton Street Balmain	INNER WEST	27/05/2005	01725	1978	381m	North West
5045547	Judges House, The	531 Kent Street Sydney	SYDNEY	02/04/1999	00060	254	398m	South East
5045343	Watch House Terrace	66-80 Erskine Street Sydney	SYDNEY	02/04/1999	00223	528	399m	East
5063601	Bidura House Group	357 Glebe Point Road, Glebe	SYDNEY	28/08/2017	01994	3093	408m	South West
5045310	Ewenton	6 Ewenton Street Balmain	INNER WEST	02/04/1999	00197	464	420m	North West
5045504	Police Station (former)	281 Clarence Street Sydney	SYDNEY	02/04/1999	00293	719	429m	East
5051902	Sydney Town Hall	483 George Street Sydney	SYDNEY	05/03/2010	01452	1977	433m	East
5045348	Watch House	82 Erskine Street Sydney	SYDNEY	02/04/1999	00501	1205	433m	East
5051375	MSB Stores Complex	2-4 Jenkins Street Millers Point	SYDNEY	18/04/2000	01435	3134	439m	North East
5045318	Pinnacle House	2-6 Barrack Street Sydney	SYDNEY	02/04/1999	00582	1591	445m	East
5045395	Grace Building	77-79 York Street Sydney	SYDNEY	02/04/1999	00712	1763	447m	East
5045124	Hardware House	73 York Street Sydney	SYDNEY	02/04/1999	00580	1589	456m	East

Map Id	Name	Address	LGA	Listing Date	Listing No	Plan No	Distance	Direction
5045579	Hydraulic Pump Station (former)	Pier Street, Ultimo	SYDNEY	02/04/1999	00125	382	459m	South East
5054713	St Andrew's Anglican Cathedral and Chapter House	1440 George Street Sydney	SYDNEY	03/09/2004	01708	1945	472m	South East
5045127	National House	75 York Street Sydney	SYDNEY	02/04/1999	00581	1590	478m	East
5045116	AWA Building and Tower	45-47 York Street Sydney	SYDNEY	02/04/1999	00665	1710	483m	East
5054725	Millers Point & Dawes Point Village Precinct	Upper Fort Street, Millers Point	SYDNEY	28/11/2003	01682	1921	484m	North East
5045069	Gresham Hotel	147-149 York Street Sydney	SYDNEY	02/04/1999	00291	715	491m	East
5044984	Transport House	19-31 York Street Sydney	SYDNEY	02/04/1999	01271	2272	493m	East

Heritage Data Source: NSW Crown Copyright - Office of Environment & Heritage
Creative Commons 4.0 © Commonwealth of Australia <https://creativecommons.org/licenses/by/4.0/>

Environmental Planning Instrument - Heritage

What are the EPI Heritage Items located within the dataset buffer?

Map Id	Name	Classification	Significance	EPI Name	Published Date	Commenced Date	Currency Date	Distance	Direction
I1208	Former CSR Main Office	Item - General	Local	Sydney Local Environmental Plan 2012	14/12/2012	14/12/2012	29/01/2021	0m	On-site
I1203	Rail cutting	Item - General	State	Sydney Local Environmental Plan 2012	14/12/2012	14/12/2012	29/01/2021	0m	On-site
I1220	Terrace group	Item - General	Local	Sydney Local Environmental Plan 2012	14/12/2012	14/12/2012	29/01/2021	0m	On-site
I1212	Former CSR McCaffery's Building	Item - General	Local	Sydney Local Environmental Plan 2012	14/12/2012	14/12/2012	29/01/2021	0m	On-site
I1238	Terrace group (286 -318 Jones Street)	Item - General	Local	Sydney Local Environmental Plan 2012	14/12/2012	14/12/2012	29/01/2021	0m	On-site
I1235	Terrace group	Item - General	Local	Sydney Local Environmental Plan 2012	14/12/2012	14/12/2012	29/01/2021	0m	On-site
I1277	Pyrmont Bridge Hotel	Item - General	Local	Sydney Local Environmental Plan 2012	14/12/2012	14/12/2012	29/01/2021	0m	On-site
I1199	Escarpment face from former quarry	Item - General	Local	Sydney Local Environmental Plan 2012	14/12/2012	14/12/2012	29/01/2021	0m	On-site
I1265	Pyrmont Fire Station	Item - General	Local	Sydney Local Environmental Plan 2012	14/12/2012	14/12/2012	29/01/2021	0m	On-site
I1272	Former Australian Joint Stock Bank	Item - General	Local	Sydney Local Environmental Plan 2012	14/12/2012	14/12/2012	29/01/2021	0m	On-site
I1223	Former bakery	Item - General	Local	Sydney Local Environmental Plan 2012	14/12/2012	14/12/2012	29/01/2021	0m	On-site
I1263	Former industrial building 'Waite & Bull'	Item - General	Local	Sydney Local Environmental Plan 2012	14/12/2012	14/12/2012	29/01/2021	0m	On-site
I1229	Former commercial building 'Bonnington & Co'	Item - General	Local	Sydney Local Environmental Plan 2012	14/12/2012	14/12/2012	29/01/2021	0m	On-site
I1269	Semi-detached house group	Item - General	Local	Sydney Local Environmental Plan 2012	14/12/2012	14/12/2012	29/01/2021	0m	On-site

Map Id	Name	Classification	Significance	EPI Name	Published Date	Commenced Date	Currency Date	Distance	Direction
I1243	Former CSR Store House	Item - General	Local	Sydney Local Environmental Plan 2012	14/12/2012	14/12/2012	29/01/2021	0m	On-site
I1232	Quarryman's Hotel	Item - General	Local	Sydney Local Environmental Plan 2012	14/12/2012	14/12/2012	29/01/2021	0m	On-site
I1248	Former Pyrmont Baths	Item - General	Local	Sydney Local Environmental Plan 2012	14/12/2012	14/12/2012	29/01/2021	0m	On-site
I1216	Former Pyrmont Arms Hotel	Item - General	Local	Sydney Local Environmental Plan 2012	14/12/2012	14/12/2012	29/01/2021	0m	On-site
I1255	Pyrmont Bridge Road Hotel	Item - General	Local	Sydney Local Environmental Plan 2012	14/12/2012	14/12/2012	29/01/2021	0m	On-site
I800	Railway viaduct	Item - General	State	Sydney Local Environmental Plan 2012	14/12/2012	14/12/2012	29/01/2021	0m	On-site
I1267	Former CSR Laboratory B site	Item - General	Local	Sydney Local Environmental Plan 2012	14/12/2012	14/12/2012	29/01/2021	0m	On-site
I1226	Terrace group	Item - General	Local	Sydney Local Environmental Plan 2012	14/12/2012	14/12/2012	29/01/2021	0m	On-site
I1266	Samuel Hordern Fountain	Item - General	Local	Sydney Local Environmental Plan 2012	14/12/2012	14/12/2012	29/01/2021	0m	On-site
I1256	Former warehouse 'Bank of NSW Stores'	Item - General	Local	Sydney Local Environmental Plan 2012	14/12/2012	14/12/2012	29/01/2021	0m	On-site
I1204	Rail cutting & bridge	Item - General	State	Sydney Local Environmental Plan 2012	14/12/2012	14/12/2012	29/01/2021	0m	On-site
I1271	Union Square War Memorial	Item - General	Local	Sydney Local Environmental Plan 2012	14/12/2012	14/12/2012	29/01/2021	0m	On-site
I1218	Point Hotel	Item - General	Local	Sydney Local Environmental Plan 2012	14/12/2012	14/12/2012	29/01/2021	0m	On-site
I1214	Former CSR Boiler House facade	Item - General	Local	Sydney Local Environmental Plan 2012	14/12/2012	14/12/2012	29/01/2021	0m	On-site
I1213	Corner shop & residence 'Charmelu' (35 Union Street)	Item - General	Local	Sydney Local Environmental Plan 2012	14/12/2012	14/12/2012	29/01/2021	0m	On-site
I1227	Terrace group	Item - General	Local	Sydney Local Environmental Plan 2012	14/12/2012	14/12/2012	29/01/2021	0m	On-site
I1254	Terrace group 'Ways Terrace'	Item - General	Local	Sydney Local Environmental Plan 2012	14/12/2012	14/12/2012	29/01/2021	0m	On-site
I1233	Shop & residence group	Item - General	Local	Sydney Local Environmental Plan 2012	14/12/2012	14/12/2012	29/01/2021	0m	On-site
I1236	Former Quarryman's Arms Hotel	Item - General	Local	Sydney Local Environmental Plan 2012	14/12/2012	14/12/2012	29/01/2021	0m	On-site
I1242	Terrace group (31-41 Mount Street)	Item - General	Local	Sydney Local Environmental Plan 2012	14/12/2012	14/12/2012	29/01/2021	0m	On-site
I1239	Cottage (4 Ways Terrace)	Item - General	Local	Sydney Local Environmental Plan 2012	14/12/2012	14/12/2012	29/01/2021	0m	On-site
I1259	Former Pyrmont Power Station (42 Pyrmont Street)	Item - General	Local	Sydney Local Environmental Plan 2012	14/12/2012	14/12/2012	29/01/2021	0m	On-site
I1264	Terrace group	Item - General	Local	Sydney Local Environmental Plan 2012	14/12/2012	14/12/2012	29/01/2021	0m	On-site
I1260	Cottage group	Item - General	Local	Sydney Local Environmental Plan 2012	14/12/2012	14/12/2012	29/01/2021	0m	On-site

Map Id	Name	Classification	Significance	EPI Name	Published Date	Commenced Date	Currency Date	Distance	Direction
I1244	Warehouse 'MMI Building'	Item - General	Local	Sydney Local Environmental Plan 2012	14/12/2012	14/12/2012	29/01/2021	0m	On-site
I1268	Former CSR Tablet House	Item - General	Local	Sydney Local Environmental Plan 2012	14/12/2012	14/12/2012	29/01/2021	0m	On-site
I1251	Former REVY Building, Darling Island	Item - General	Local	Sydney Local Environmental Plan 2012	14/12/2012	14/12/2012	29/01/2021	0m	On-site
I1249	Wharves & Sheds	Item - General	Local	Sydney Local Environmental Plan 2012	14/12/2012	14/12/2012	29/01/2021	0m	On-site
I1221	Terrace house	Item - General	Local	Sydney Local Environmental Plan 2012	14/12/2012	14/12/2012	29/01/2021	0m	On-site
I1257	Water Board pumping station	Item - General	State	Sydney Local Environmental Plan 2012	14/12/2012	14/12/2012	29/01/2021	0m	On-site
I1252	Naval Warehouse, Darling Island	Item - General	Local	Sydney Local Environmental Plan 2012	14/12/2012	14/12/2012	29/01/2021	0m	On-site
I1231	Dunkirk Hotel	Item - General	Local	Sydney Local Environmental Plan 2012	14/12/2012	14/12/2012	29/01/2021	0m	On-site
I1240	Terrace group	Item - General	Local	Sydney Local Environmental Plan 2012	14/12/2012	14/12/2012	29/01/2021	0m	On-site
I1209	Former CSR Gate House	Item - General	Local	Sydney Local Environmental Plan 2012	14/12/2012	14/12/2012	29/01/2021	0m	On-site
I1245	Former warehouse 'Virgin Building'	Item - General	Local	Sydney Local Environmental Plan 2012	14/12/2012	14/12/2012	29/01/2021	0m	On-site
I1200	Escarpment & palisade fence	Item - General	Local	Sydney Local Environmental Plan 2012	14/12/2012	14/12/2012	29/01/2021	0m	On-site
I1276	Terrace group	Item - General	Local	Sydney Local Environmental Plan 2012	14/12/2012	14/12/2012	29/01/2021	0m	On-site
I1247	Terrace group	Item - General	Local	Sydney Local Environmental Plan 2012	14/12/2012	14/12/2012	29/01/2021	0m	On-site
I1217	Terrace group	Item - General	Local	Sydney Local Environmental Plan 2012	14/12/2012	14/12/2012	29/01/2021	0m	On-site
I1241	Former CSR Manager's House (85 Harris Street)	Item - General	Local	Sydney Local Environmental Plan 2012	14/12/2012	14/12/2012	29/01/2021	0m	On-site
I1230	Terrace group	Item - General	Local	Sydney Local Environmental Plan 2012	14/12/2012	14/12/2012	29/01/2021	0m	On-site
I1207	Former CSR Cooperage Building	Item - General	Local	Sydney Local Environmental Plan 2012	14/12/2012	14/12/2012	29/01/2021	0m	On-site
I1228	Former Pymont Post Office	Item - General	State	Sydney Local Environmental Plan 2012	14/12/2012	14/12/2012	29/01/2021	0m	On-site
I1275	Former New York Hotel	Item - General	Local	Sydney Local Environmental Plan 2012	14/12/2012	14/12/2012	29/01/2021	0m	On-site
I1261	St Bede's Church group	Item - General	Local	Sydney Local Environmental Plan 2012	14/12/2012	14/12/2012	29/01/2021	0m	On-site
I1262	House group	Item - General	Local	Sydney Local Environmental Plan 2012	14/12/2012	14/12/2012	29/01/2021	0m	On-site
I1201	Western & northern escarpment	Item - General	Local	Sydney Local Environmental Plan 2012	14/12/2012	14/12/2012	29/01/2021	0m	On-site
I1210	Former Caledonian Hotel & terrace group	Item - General	Local	Sydney Local Environmental Plan 2012	14/12/2012	14/12/2012	29/01/2021	0m	On-site

Map Id	Name	Classification	Significance	EPI Name	Published Date	Commenced Date	Currency Date	Distance	Direction
I1205	Former industrial building elements 'Edwin Davey & Sons Flour Mill'	Item - General	Local	Sydney Local Environmental Plan 2012	14/12/2012	14/12/2012	29/01/2021	0m	On-site
I1250	Commercial building 'Arrow Marine' (17-17B Pirrama Road)	Item - General	Local	Sydney Local Environmental Plan 2012	14/12/2012	14/12/2012	29/01/2021	0m	On-site
I1234	Commercial building	Item - General	Local	Sydney Local Environmental Plan 2012	14/12/2012	14/12/2012	29/01/2021	0m	On-site
C52	Pyrmont	Conservation Area - General	Local	Sydney Local Environmental Plan 2012	14/12/2012	14/12/2012	29/01/2021	0m	On-site
I1202	Cast iron palisade fence	Item - General	Local	Sydney Local Environmental Plan 2012	14/12/2012	14/12/2012	29/01/2021	0m	On-site
I1253	Terrace group (2A-2B Mill Street)	Item - General	Local	Sydney Local Environmental Plan 2012	14/12/2012	14/12/2012	29/01/2021	0m	On-site
I1258	Warehouse 'Slades Building' & terrace group	Item - General	Local	Sydney Local Environmental Plan 2012	14/12/2012	14/12/2012	29/01/2021	0m	On-site
I1215	Former CSR Engineers' Store	Item - General	Local	Sydney Local Environmental Plan 2012	14/12/2012	14/12/2012	29/01/2021	0m	On-site
I1211	Former commercial building 'Festival Records'	Item - General	Local	Sydney Local Environmental Plan 2012	14/12/2012	14/12/2012	29/01/2021	0m	On-site
I1219	Terminus Hotel	Item - General	Local	Sydney Local Environmental Plan 2012	14/12/2012	14/12/2012	29/01/2021	0m	On-site
I1273	Terrace group	Item - General	Local	Sydney Local Environmental Plan 2012	14/12/2012	14/12/2012	29/01/2021	0m	On-site
I1274	Terrace group	Item - General	Local	Sydney Local Environmental Plan 2012	14/12/2012	14/12/2012	29/01/2021	0m	On-site
I1270	Terrace group (1-5 Cross Street)	Item - General	Local	Sydney Local Environmental Plan 2012	14/12/2012	14/12/2012	29/01/2021	0m	On-site
I1225	Former woolstore	Item - General	Local	Sydney Local Environmental Plan 2012	14/12/2012	14/12/2012	29/01/2021	0m	On-site
I1222	Terrace group	Item - General	Local	Sydney Local Environmental Plan 2012	14/12/2012	14/12/2012	29/01/2021	0m	On-site
I1246	Former woolstore	Item - General	Local	Sydney Local Environmental Plan 2012	14/12/2012	14/12/2012	29/01/2021	0m	On-site
I1224	Maybanke Kindergarten & Playground	Item - General	Local	Sydney Local Environmental Plan 2012	14/12/2012	14/12/2012	29/01/2021	0m	On-site
I1237	Former Pyrmont Public School	Item - General	Local	Sydney Local Environmental Plan 2012	14/12/2012	14/12/2012	29/01/2021	0m	On-site
I1206	Woolbrokers Arms Hotel	Item - General	Local	Sydney Local Environmental Plan 2012	14/12/2012	14/12/2012	29/01/2021	0m	On-site
I816	Street trees	Item - General	Local	Sydney Local Environmental Plan 2012	14/12/2012	14/12/2012	29/01/2021	0m	South
C31	Lyndhurst	Conservation Area - General	Local	Sydney Local Environmental Plan 2012	14/12/2012	14/12/2012	29/01/2021	7m	South West
I2059	Former woolstore 'Winchcombe Carson'	Item - General	Local	Sydney Local Environmental Plan 2012	14/12/2012	14/12/2012	29/01/2021	9m	South
I817	Commercial building 'Brelco'	Item - General	Local	Sydney Local Environmental Plan 2012	14/12/2012	14/12/2012	29/01/2021	20m	South

Map Id	Name	Classification	Significance	EPI Name	Published Date	Commenced Date	Currency Date	Distance	Direction
I816	Street trees	Item - General	Local	Sydney Local Environmental Plan 2012	14/12/2012	14/12/2012	29/01/2021	20m	South
I657	Kauri Foreshore Hotel	Item - General	Local	Sydney Local Environmental Plan 2012	14/12/2012	14/12/2012	29/01/2021	21m	South West
C69	Ultimo	Conservation Area - General	Local	Sydney Local Environmental Plan 2012	14/12/2012	14/12/2012	29/01/2021	25m	South
I2039	Electrical substation	Item - General	Local	Sydney Local Environmental Plan 2012	14/12/2012	14/12/2012	29/01/2021	59m	South
I2021	Former St Francis Xavier Church group	Item - General	Local	Sydney Local Environmental Plan 2012	14/12/2012	14/12/2012	29/01/2021	94m	South
I2020	Terrace group	Item - General	Local	Sydney Local Environmental Plan 2012	14/12/2012	14/12/2012	29/01/2021	107m	South
I673	House 'Lyndhurst'	Item - General	State	Sydney Local Environmental Plan 2012	14/12/2012	14/12/2012	29/01/2021	116m	South
I2001	Terrace group	Item - General	Local	Sydney Local Environmental Plan 2012	14/12/2012	14/12/2012	29/01/2021	117m	South
I2060	Former woolstore 'ESGM & Co'	Item - General	Local	Sydney Local Environmental Plan 2012	14/12/2012	14/12/2012	29/01/2021	128m	South
I2002	Semi-detached cottage group	Item - General	Local	Sydney Local Environmental Plan 2012	14/12/2012	14/12/2012	29/01/2021	132m	South
I2029	Terrace group	Item - General	Local	Sydney Local Environmental Plan 2012	14/12/2012	14/12/2012	29/01/2021	137m	South East
C32	St Phillips	Conservation Area - General	Local	Sydney Local Environmental Plan 2012	14/12/2012	14/12/2012	29/01/2021	139m	South
I2020	Terrace group	Item - General	Local	Sydney Local Environmental Plan 2012	14/12/2012	14/12/2012	29/01/2021	139m	South
I2022	Lord Wolseley Hotel	Item - General	Local	Sydney Local Environmental Plan 2012	14/12/2012	14/12/2012	29/01/2021	140m	South
I2056	Cottage & terrace group	Item - General	Local	Sydney Local Environmental Plan 2012	14/12/2012	14/12/2012	29/01/2021	140m	South
I658	Warehouse 'Greens Woolstore'	Item - General	Local	Sydney Local Environmental Plan 2012	14/12/2012	14/12/2012	29/01/2021	148m	South West
C28	Glebe Point	Conservation Area - General	Local	Sydney Local Environmental Plan 2012	14/12/2012	14/12/2012	29/01/2021	153m	South West
I2058	Terrace group	Item - General	Local	Sydney Local Environmental Plan 2012	14/12/2012	14/12/2012	29/01/2021	154m	South
I676	Sandstone pavement, kerb & retaining wall	Item - General	Local	Sydney Local Environmental Plan 2012	14/12/2012	14/12/2012	29/01/2021	165m	South West
I675	Housing development	Item - General	Local	Sydney Local Environmental Plan 2012	14/12/2012	14/12/2012	29/01/2021	181m	South West
I2057	Ultimo Uniting Church group	Item - General	Local	Sydney Local Environmental Plan 2012	14/12/2012	14/12/2012	29/01/2021	191m	South
I683	Former incinerator & semi-circular stone structure	Item - General	Local	Sydney Local Environmental Plan 2012	14/12/2012	14/12/2012	29/01/2021	204m	South West
I674	Housing development	Item - General	Local	Sydney Local Environmental Plan 2012	14/12/2012	14/12/2012	29/01/2021	226m	South West
C3	Balmain East Heritage Conservation Area	Conservation Area - General	Local	Leichhardt Local Environmental Plan 2013	23/12/2013	03/02/2014	17/02/2017	232m	North

Map Id	Name	Classification	Significance	EPI Name	Published Date	Commenced Date	Currency Date	Distance	Direction
I436	Illoura Reserve	Item - Landscape	Local	Leichhardt Local Environmental Plan 2013	23/12/2013	03/02/2014	17/02/2017	232m	North
I649	Blackwattle Bay Park	Item - General	Local	Sydney Local Environmental Plan 2012	14/12/2012	14/12/2012	29/01/2021	238m	West
I1955	Bristol Arms Hotel	Item - General	State	Sydney Local Environmental Plan 2012	14/12/2012	14/12/2012	29/01/2021	243m	East
I659	Housing development	Item - General	Local	Sydney Local Environmental Plan 2012	14/12/2012	14/12/2012	29/01/2021	243m	South West
I1956	Former market facade 'Hawken & Vance Produce Exchange' (95-99 Sussex Street)	Item - General	State	Sydney Local Environmental Plan 2012	14/12/2012	14/12/2012	29/01/2021	246m	East
I649	Blackwattle Bay Park	Item - General	Local	Sydney Local Environmental Plan 2012	14/12/2012	14/12/2012	29/01/2021	248m	South West
I1958	Former Royal George Hotel	Item - General	State	Sydney Local Environmental Plan 2012	14/12/2012	14/12/2012	29/01/2021	255m	East
I792	House 'Bellevue'	Item - General	State	Sydney Local Environmental Plan 2012	14/12/2012	14/12/2012	29/01/2021	261m	West
I1957	Former warehouse 'Cuthbert's Patent Slip Building'	Item - General	State	Sydney Local Environmental Plan 2012	14/12/2012	14/12/2012	29/01/2021	261m	East
I682	House 'Mareton'	Item - General	Local	Sydney Local Environmental Plan 2012	14/12/2012	14/12/2012	29/01/2021	265m	South West
I670	Street trees	Item - General	Local	Sydney Local Environmental Plan 2012	14/12/2012	14/12/2012	29/01/2021	266m	South
I495	House, including interiors	Item - General	Local	Leichhardt Local Environmental Plan 2013	23/12/2013	03/02/2014	17/02/2017	272m	North
I1964	Former warehouse 'The Vintage Building'	Item - General	Local	Sydney Local Environmental Plan 2012	14/12/2012	14/12/2012	29/01/2021	273m	South East
I1954	MWS&DB pumping station	Item - General	Local	Sydney Local Environmental Plan 2012	14/12/2012	14/12/2012	29/01/2021	281m	North East
I496	House, including interiors	Item - General	Local	Leichhardt Local Environmental Plan 2013	23/12/2013	03/02/2014	17/02/2017	285m	North
I2065	Former woolstore	Item - General	Local	Sydney Local Environmental Plan 2012	14/12/2012	14/12/2012	29/01/2021	294m	South
I1959	Former bank 'Windermere Chambers'	Item - General	Local	Sydney Local Environmental Plan 2012	14/12/2012	14/12/2012	29/01/2021	295m	East
I1817	Former warehouse facade 'The Ambassador'	Item - General	Local	Sydney Local Environmental Plan 2012	14/12/2012	14/12/2012	29/01/2021	301m	East
I1818	City Hotel facade (38 King Street)	Item - General	Local	Sydney Local Environmental Plan 2012	14/12/2012	14/12/2012	29/01/2021	301m	East
I494	Terrace, including interiors	Item - General	Local	Leichhardt Local Environmental Plan 2013	23/12/2013	03/02/2014	17/02/2017	304m	North
I681	House 'Rothwell Lodge'	Item - General	State	Sydney Local Environmental Plan 2012	14/12/2012	14/12/2012	29/01/2021	304m	South West
I493	Terrace, including interiors	Item - General	Local	Leichhardt Local Environmental Plan 2013	23/12/2013	03/02/2014	17/02/2017	305m	North
C29	Glebe Point Road	Conservation Area - General	Local	Sydney Local Environmental Plan 2012	14/12/2012	14/12/2012	29/01/2021	308m	South West
I451	Terrace, including interiors	Item - General	Local	Leichhardt Local Environmental Plan 2013	23/12/2013	03/02/2014	17/02/2017	308m	North

Map Id	Name	Classification	Significance	EPI Name	Published Date	Commenced Date	Currency Date	Distance	Direction
I1812	Laneway	Item - General	Local	Sydney Local Environmental Plan 2012	14/12/2012	14/12/2012	29/01/2021	309m	South East
I450	Terrace, including interiors	Item - General	Local	Leichhardt Local Environmental Plan 2013	23/12/2013	03/02/2014	17/02/2017	310m	North
I763	House 'Bidura'	Item - General	Local	Sydney Local Environmental Plan 2012	14/12/2012	14/12/2012	29/01/2021	310m	South West
I791	House 'The Retreat'	Item - General	Local	Sydney Local Environmental Plan 2012	14/12/2012	14/12/2012	29/01/2021	310m	West
I449	Terrace, including interiors	Item - General	Local	Leichhardt Local Environmental Plan 2013	23/12/2013	03/02/2014	17/02/2017	311m	North
I448	Terrace, including interiors	Item - General	Local	Leichhardt Local Environmental Plan 2013	23/12/2013	03/02/2014	17/02/2017	311m	North
I435	Harbourview Terrace, including interiors	Item - General	Local	Leichhardt Local Environmental Plan 2013	23/12/2013	03/02/2014	17/02/2017	312m	North
I434	Harbourview Terrace, including interiors	Item - General	Local	Leichhardt Local Environmental Plan 2013	23/12/2013	03/02/2014	17/02/2017	316m	North
I1962	Former maritime building facade 'CMC House'	Item - General	Local	Sydney Local Environmental Plan 2012	14/12/2012	14/12/2012	29/01/2021	318m	East
I1960	Commercial building (29A King Street)	Item - General	Local	Sydney Local Environmental Plan 2012	14/12/2012	14/12/2012	29/01/2021	318m	East
I1754	Terrace group	Item - General	Local	Sydney Local Environmental Plan 2012	14/12/2012	14/12/2012	29/01/2021	318m	East
I433	Harbourview Terrace, including interiors	Item - General	Local	Leichhardt Local Environmental Plan 2013	23/12/2013	03/02/2014	17/02/2017	320m	North
I1952	Trees & sandstone walls	Item - General	Local	Sydney Local Environmental Plan 2012	14/12/2012	14/12/2012	29/01/2021	322m	North East
I1953	Former Big House Hotel	Item - General	State	Sydney Local Environmental Plan 2012	14/12/2012	14/12/2012	29/01/2021	323m	North East
I670	Street trees	Item - General	Local	Sydney Local Environmental Plan 2012	14/12/2012	14/12/2012	29/01/2021	323m	South
I413	Stone paving	Item - General	Local	Leichhardt Local Environmental Plan 2013	23/12/2013	03/02/2014	17/02/2017	324m	North
I432	Harbourview Terrace, including interiors	Item - General	Local	Leichhardt Local Environmental Plan 2013	23/12/2013	03/02/2014	17/02/2017	324m	North
I790	House 'Drayton Lodge'	Item - General	Local	Sydney Local Environmental Plan 2012	14/12/2012	14/12/2012	29/01/2021	327m	West
I2066	Terrace group	Item - General	Local	Sydney Local Environmental Plan 2012	14/12/2012	14/12/2012	29/01/2021	328m	South
I431	Harbourview Terrace, including interiors	Item - General	Local	Leichhardt Local Environmental Plan 2013	23/12/2013	03/02/2014	17/02/2017	328m	North
I1734	Former commercial building 'Central Agency Building'	Item - General	Local	Sydney Local Environmental Plan 2012	14/12/2012	14/12/2012	29/01/2021	329m	East
I1963	Former warehouse 'Foley Bros'	Item - General	Local	Sydney Local Environmental Plan 2012	14/12/2012	14/12/2012	29/01/2021	329m	East
I497	Semi-detached house, including interiors	Item - General	Local	Leichhardt Local Environmental Plan 2013	23/12/2013	03/02/2014	17/02/2017	330m	North
I499	Semi-detached house, including interiors	Item - General	Local	Leichhardt Local Environmental Plan 2013	23/12/2013	03/02/2014	17/02/2017	331m	North

Map Id	Name	Classification	Significance	EPI Name	Published Date	Commenced Date	Currency Date	Distance	Direction
I498	Semi-detached house, including interiors	Item - General	Local	Leichhardt Local Environmental Plan 2013	23/12/2013	03/02/2014	17/02/2017	331m	North
I430	Harbourview Terrace, including interiors	Item - General	Local	Leichhardt Local Environmental Plan 2013	23/12/2013	03/02/2014	17/02/2017	332m	North
I500	Semi-detached house, including interiors	Item - General	Local	Leichhardt Local Environmental Plan 2013	23/12/2013	03/02/2014	17/02/2017	332m	North
I412	House, including interiors	Item - General	Local	Leichhardt Local Environmental Plan 2013	23/12/2013	03/02/2014	17/02/2017	332m	North
I1755	Former commercial building 'CW Foley & Co'	Item - General	Local	Sydney Local Environmental Plan 2012	14/12/2012	14/12/2012	29/01/2021	337m	East
I789	House 'Florence Villa'	Item - General	Local	Sydney Local Environmental Plan 2012	14/12/2012	14/12/2012	29/01/2021	341m	West
I411	House, including interiors	Item - General	Local	Leichhardt Local Environmental Plan 2013	23/12/2013	03/02/2014	17/02/2017	341m	North
I1826	Former commercial building facade 'Metropolitan Business College' (367-371 Kent St	Item - General	Local	Sydney Local Environmental Plan 2012	14/12/2012	14/12/2012	29/01/2021	342m	East
I1825	Former commercial building facade 'Waratah House' (365 Kent Street)	Item - General	Local	Sydney Local Environmental Plan 2012	14/12/2012	14/12/2012	29/01/2021	342m	East
I1827	Former commercial building facade 'Seabridge House' (373-377 Kent Street)	Item - General	Local	Sydney Local Environmental Plan 2012	14/12/2012	14/12/2012	29/01/2021	342m	East
I1834	Commercial building 'RCA House'	Item - General	Local	Sydney Local Environmental Plan 2012	14/12/2012	14/12/2012	29/01/2021	350m	South East
I410	House, including interiors	Item - General	Local	Leichhardt Local Environmental Plan 2013	23/12/2013	03/02/2014	17/02/2017	350m	North
I480	House, including interiors	Item - General	Local	Leichhardt Local Environmental Plan 2013	23/12/2013	03/02/2014	17/02/2017	355m	North
I1813	Former warehouse 'Grafton Bond Store'	Item - General	State	Sydney Local Environmental Plan 2012	14/12/2012	14/12/2012	29/01/2021	359m	North East
I491	Stepped walkway	Item - General	Local	Leichhardt Local Environmental Plan 2013	23/12/2013	03/02/2014	17/02/2017	361m	North
I484	Timber house, including interiors	Item - General	Local	Leichhardt Local Environmental Plan 2013	23/12/2013	03/02/2014	17/02/2017	363m	North
I1756	Terrace group	Item - General	Local	Sydney Local Environmental Plan 2012	14/12/2012	14/12/2012	29/01/2021	363m	East
I1831	Former warehouse	Item - General	Local	Sydney Local Environmental Plan 2012	14/12/2012	14/12/2012	29/01/2021	364m	East
I1832	Commercial building 'Civic House'	Item - General	Local	Sydney Local Environmental Plan 2012	14/12/2012	14/12/2012	29/01/2021	364m	South East
I1830	Commercial building 'Carla Zampatti Building'	Item - General	Local	Sydney Local Environmental Plan 2012	14/12/2012	14/12/2012	29/01/2021	364m	East
I793	Strides Yard crane	Item - General	Local	Sydney Local Environmental Plan 2012	14/12/2012	14/12/2012	29/01/2021	368m	West
I2032	Glasgow Arms Hotel	Item - General	Local	Sydney Local Environmental Plan 2012	14/12/2012	14/12/2012	29/01/2021	372m	South East

Map Id	Name	Classification	Significance	EPI Name	Published Date	Commenced Date	Currency Date	Distance	Direction
I2068	House	Item - General	Local	Sydney Local Environmental Plan 2012	14/12/2012	14/12/2012	29/01/2021	372m	South
I2030	Former Ultimo Post Office	Item - General	State	Sydney Local Environmental Plan 2012	14/12/2012	14/12/2012	29/01/2021	372m	South East
I2067	Terrace group	Item - General	Local	Sydney Local Environmental Plan 2012	14/12/2012	14/12/2012	29/01/2021	373m	South
I2040	Former woolstore facade	Item - General	Local	Sydney Local Environmental Plan 2012	14/12/2012	14/12/2012	29/01/2021	373m	South
I483	Terrace, including interiors	Item - General	Local	Leichhardt Local Environmental Plan 2013	23/12/2013	03/02/2014	17/02/2017	376m	North
I1965	Sussex Street Technical College	Item - General	Local	Sydney Local Environmental Plan 2012	14/12/2012	14/12/2012	29/01/2021	376m	South East
I447	House, 'Penbroke Villa', including interiors	Item - General	Local	Leichhardt Local Environmental Plan 2013	23/12/2013	03/02/2014	17/02/2017	376m	North
I1717	Commercial building 'Red Cross House'	Item - General	State	Sydney Local Environmental Plan 2012	14/12/2012	14/12/2012	29/01/2021	378m	East
I478	House, including interiors	Item - General	Local	Leichhardt Local Environmental Plan 2013	23/12/2013	03/02/2014	17/02/2017	379m	North
I1814	Former warehouse 'Andrews Bros'	Item - General	Local	Sydney Local Environmental Plan 2012	14/12/2012	14/12/2012	29/01/2021	380m	East
I482	Terrace, including interiors	Item - General	Local	Leichhardt Local Environmental Plan 2013	23/12/2013	03/02/2014	17/02/2017	380m	North
I239	House, 'Hampton Villa', including interiors	Item - General	State	Leichhardt Local Environmental Plan 2013	23/12/2013	03/02/2014	17/02/2017	381m	North West
I2031	Powerhouse Museum	Item - General	Local	Sydney Local Environmental Plan 2012	14/12/2012	14/12/2012	29/01/2021	384m	South East
I240	Ewenton Park	Item - Landscape	Local	Leichhardt Local Environmental Plan 2013	23/12/2013	03/02/2014	17/02/2017	384m	North
I1718	Commercial building 'Broughton House'	Item - General	Local	Sydney Local Environmental Plan 2012	14/12/2012	14/12/2012	29/01/2021	385m	East
I797	House	Item - General	Local	Sydney Local Environmental Plan 2012	14/12/2012	14/12/2012	29/01/2021	385m	West
I670	Street trees	Item - General	Local	Sydney Local Environmental Plan 2012	14/12/2012	14/12/2012	29/01/2021	388m	South
I761	Terrace group	Item - General	Local	Sydney Local Environmental Plan 2012	14/12/2012	14/12/2012	29/01/2021	389m	South West
I2274	Former Edwards Dunlop & Co Warehouses	Item - General	Local	Sydney Local Environmental Plan 2012	22/01/2016	22/01/2016	29/01/2021	390m	East
I1719	Electrical substation	Item - General	Local	Sydney Local Environmental Plan 2012	14/12/2012	14/12/2012	29/01/2021	392m	East
I2273	Former Shelley Warehouse	Item - General	Local	Sydney Local Environmental Plan 2012	22/01/2016	22/01/2016	29/01/2021	395m	East
I407	House, 'Iver', including interiors	Item - General	Local	Leichhardt Local Environmental Plan 2013	23/12/2013	03/02/2014	17/02/2017	395m	North
I2277	Bay Street Depot former stables and factory	Item - General	Local	Sydney Local Environmental Plan 2012	22/01/2016	22/01/2016	29/01/2021	396m	South
I490	Former semi-detached houses, including interiors	Item - General	Local	Leichhardt Local Environmental Plan 2013	23/12/2013	03/02/2014	17/02/2017	396m	North

Map Id	Name	Classification	Significance	EPI Name	Published Date	Commenced Date	Currency Date	Distance	Direction
I666	Housing development	Item - General	Local	Sydney Local Environmental Plan 2012	14/12/2012	14/12/2012	29/01/2021	398m	South
I1757	Commercial building 'Watch House Terrace'	Item - General	State	Sydney Local Environmental Plan 2012	14/12/2012	14/12/2012	29/01/2021	398m	East
I798	House 'Eurimbla House'	Item - General	Local	Sydney Local Environmental Plan 2012	14/12/2012	14/12/2012	29/01/2021	399m	West
I1815	Former warehouse (332-334 Kent Street)	Item - General	Local	Sydney Local Environmental Plan 2012	14/12/2012	14/12/2012	29/01/2021	399m	East
I753	Terrace group 'Palmerston Terrace'	Item - General	Local	Sydney Local Environmental Plan 2012	14/12/2012	14/12/2012	29/01/2021	399m	South West
I762	Toxteth Hotel	Item - General	Local	Sydney Local Environmental Plan 2012	14/12/2012	14/12/2012	29/01/2021	403m	South West
I1816	Former warehouse (336 Kent Street)	Item - General	Local	Sydney Local Environmental Plan 2012	14/12/2012	14/12/2012	29/01/2021	403m	East
I2285	Town Hall House building (please refer to the instrument)	Item - General	Local	Sydney Local Environmental Plan 2012	29/01/2021	29/01/2021	29/01/2021	405m	East
I2023	Terrace group	Item - General	Local	Sydney Local Environmental Plan 2012	14/12/2012	14/12/2012	29/01/2021	406m	South
I1819	Former commercial building 'Guild House'	Item - General	Local	Sydney Local Environmental Plan 2012	14/12/2012	14/12/2012	29/01/2021	406m	East
I2028	Terrace group	Item - General	Local	Sydney Local Environmental Plan 2012	14/12/2012	14/12/2012	29/01/2021	407m	South
I1820	Former warehouse 'Royston House'	Item - General	Local	Sydney Local Environmental Plan 2012	14/12/2012	14/12/2012	29/01/2021	409m	East
I2276	Former Grace House Warehouse	Item - General	Local	Sydney Local Environmental Plan 2012	22/01/2016	22/01/2016	29/01/2021	409m	East
I890	Laneway	Item - General	Local	Sydney Local Environmental Plan 2012	14/12/2012	14/12/2012	29/01/2021	410m	North East
I1821	Commercial building 'Letraset House'	Item - General	Local	Sydney Local Environmental Plan 2012	14/12/2012	14/12/2012	29/01/2021	412m	East
I1829	Genesian Theatre	Item - General	Local	Sydney Local Environmental Plan 2012	14/12/2012	14/12/2012	29/01/2021	414m	East
I1828	Commercial building 'Porters'	Item - General	Local	Sydney Local Environmental Plan 2012	14/12/2012	14/12/2012	29/01/2021	416m	East
I479	House, including interiors	Item - General	Local	Leichhardt Local Environmental Plan 2013	23/12/2013	03/02/2014	17/02/2017	417m	North
I137	House, 'Ewenton', gatepost and fig trees, including interiors	Item - General	State	Leichhardt Local Environmental Plan 2013	23/12/2013	03/02/2014	17/02/2017	417m	North West
I444	House, 'Onkaparinga', including interiors	Item - General	Local	Leichhardt Local Environmental Plan 2013	23/12/2013	03/02/2014	17/02/2017	417m	North
I2277	Bay Street garages street wall	Item - General	Local	Sydney Local Environmental Plan 2012	22/01/2016	22/01/2016	29/01/2021	419m	South
I2275	Shorter House	Item - General	Local	Sydney Local Environmental Plan 2012	22/01/2016	22/01/2016	29/01/2021	420m	East
I1822	Former commercial building 'Norton House'	Item - General	Local	Sydney Local Environmental Plan 2012	14/12/2012	14/12/2012	29/01/2021	421m	East

Map Id	Name	Classification	Significance	EPI Name	Published Date	Commenced Date	Currency Date	Distance	Direction
I2272	Former Noyes Brothers Warehouse	Item - General	Local	Sydney Local Environmental Plan 2012	22/01/2016	22/01/2016	29/01/2021	423m	East
I1721	Former warehouse group 'Guide House'	Item - General	Local	Sydney Local Environmental Plan 2012	14/12/2012	14/12/2012	29/01/2021	424m	East
I1728	Commercial building 'Mardell House'	Item - General	Local	Sydney Local Environmental Plan 2012	14/12/2012	14/12/2012	29/01/2021	425m	East
I1823	Commercial building 'Century House'	Item - General	Local	Sydney Local Environmental Plan 2012	14/12/2012	14/12/2012	29/01/2021	426m	East
I1727	Commercial building 'Nelson House'	Item - General	Local	Sydney Local Environmental Plan 2012	14/12/2012	14/12/2012	29/01/2021	427m	East
I1726	Former police station	Item - General	State	Sydney Local Environmental Plan 2012	14/12/2012	14/12/2012	29/01/2021	428m	East
I764	House group 'Redland' & 'Carlyle'	Item - General	Local	Sydney Local Environmental Plan 2012	14/12/2012	14/12/2012	29/01/2021	428m	South West
I489	House, including interiors	Item - General	Local	Leichhardt Local Environmental Plan 2013	23/12/2013	03/02/2014	17/02/2017	428m	North
I409	Timber terrace, including interiors	Item - General	Local	Leichhardt Local Environmental Plan 2013	23/12/2013	03/02/2014	17/02/2017	429m	North
I1720	Former commercial building 'Guild House'	Item - General	Local	Sydney Local Environmental Plan 2012	14/12/2012	14/12/2012	29/01/2021	429m	East
I1966	Former warehouse 'Commerce Building'	Item - General	Local	Sydney Local Environmental Plan 2012	14/12/2012	14/12/2012	29/01/2021	430m	South East
I1824	Commercial building 'Kelco House'	Item - General	Local	Sydney Local Environmental Plan 2012	14/12/2012	14/12/2012	29/01/2021	431m	East
I1758	Former gaol 'Watch House'	Item - General	State	Sydney Local Environmental Plan 2012	14/12/2012	14/12/2012	29/01/2021	432m	East
I1715	Commercial building 'Laurence & Wherry'	Item - General	Local	Sydney Local Environmental Plan 2012	14/12/2012	14/12/2012	29/01/2021	434m	East
I1791	Sydney Square	Item - General	Local	Sydney Local Environmental Plan 2012	29/01/2021	29/01/2021	29/01/2021	435m	South East
I801	Police station	Item - General	Local	Sydney Local Environmental Plan 2012	14/12/2012	14/12/2012	29/01/2021	435m	South
I1835	Former house 'Judge's House'	Item - General	State	Sydney Local Environmental Plan 2012	14/12/2012	14/12/2012	29/01/2021	435m	South East
I408	Timber terrace, including interiors	Item - General	Local	Leichhardt Local Environmental Plan 2013	23/12/2013	03/02/2014	17/02/2017	436m	North
I1836	Former warehouse facade	Item - General	Local	Sydney Local Environmental Plan 2012	14/12/2012	14/12/2012	29/01/2021	437m	South East
I1833	Community building 'Theosophy House'	Item - General	Local	Sydney Local Environmental Plan 2012	14/12/2012	14/12/2012	29/01/2021	439m	South East
I765	Shop & residence group	Item - General	Local	Sydney Local Environmental Plan 2012	14/12/2012	14/12/2012	29/01/2021	439m	South West
I752	Terrace house	Item - General	Local	Sydney Local Environmental Plan 2012	14/12/2012	14/12/2012	29/01/2021	439m	South West
I217	House, 'Shannon Grove', including interiors	Item - General	Local	Leichhardt Local Environmental Plan 2013	23/12/2013	03/02/2014	17/02/2017	439m	North West
I880	Former warehouse 'MSB Stores'	Item - General	State	Sydney Local Environmental Plan 2012	14/12/2012	14/12/2012	29/01/2021	439m	North East

Map Id	Name	Classification	Significance	EPI Name	Published Date	Commenced Date	Currency Date	Distance	Direction
I2042	Former woolstore 'Farmer & Graziers No 2'	Item - General	Local	Sydney Local Environmental Plan 2012	14/12/2012	14/12/2012	29/01/2021	440m	South
I1714	Former warehouse 'Clarence House'	Item - General	Local	Sydney Local Environmental Plan 2012	14/12/2012	14/12/2012	29/01/2021	440m	East
I1667	Commercial building	Item - General	Local	Sydney Local Environmental Plan 2012	14/12/2012	14/12/2012	29/01/2021	441m	East
I1670	Church Missionary Society building	Item - General	Local	Sydney Local Environmental Plan 2012	14/12/2012	14/12/2012	29/01/2021	441m	South East
I471	Eastcliff Terrace, including interiors	Item - General	Local	Leichhardt Local Environmental Plan 2013	23/12/2013	03/02/2014	17/02/2017	442m	North
I2061	Former woolstore 'Farmers & Graziers No 1'	Item - General	Local	Sydney Local Environmental Plan 2012	14/12/2012	14/12/2012	29/01/2021	442m	South
I1790	Sydney Town Hall	Item - General	Local	Sydney Local Environmental Plan 2012	14/12/2012	14/12/2012	29/01/2021	442m	East
I1838	Former warehouse 'RTA House'	Item - General	Local	Sydney Local Environmental Plan 2012	14/12/2012	14/12/2012	29/01/2021	442m	East
I446	House, 'Captain Tinley', including interiors	Item - General	Local	Leichhardt Local Environmental Plan 2013	23/12/2013	03/02/2014	17/02/2017	443m	North
I470	Eastcliff Terrace, including interiors	Item - General	Local	Leichhardt Local Environmental Plan 2013	23/12/2013	03/02/2014	17/02/2017	444m	North
I469	Eastcliff Terrace, including interiors	Item - General	Local	Leichhardt Local Environmental Plan 2013	23/12/2013	03/02/2014	17/02/2017	445m	North
I1668	Former warehouse 'Pinnacle House'	Item - General	State	Sydney Local Environmental Plan 2012	14/12/2012	14/12/2012	29/01/2021	445m	East
C30	Hughes	Conservation Area - General	Local	Sydney Local Environmental Plan 2012	14/12/2012	14/12/2012	29/01/2021	445m	South
I738	Glebe Library 'Ben Ledi'	Item - General	Local	Sydney Local Environmental Plan 2012	14/12/2012	14/12/2012	29/01/2021	445m	South West
I737	Former St Helen's Church	Item - General	Local	Sydney Local Environmental Plan 2012	14/12/2012	14/12/2012	29/01/2021	445m	South West
I1990	Grace Hotel	Item - General	State	Sydney Local Environmental Plan 2012	14/12/2012	14/12/2012	29/01/2021	446m	East
I734	Terrace group	Item - General	Local	Sydney Local Environmental Plan 2012	14/12/2012	14/12/2012	29/01/2021	447m	South West
I733	Terrace group	Item - General	Local	Sydney Local Environmental Plan 2012	14/12/2012	14/12/2012	29/01/2021	448m	South West
I468	Eastcliff Terrace, including interiors	Item - General	Local	Leichhardt Local Environmental Plan 2013	23/12/2013	03/02/2014	17/02/2017	450m	North
I467	Eastcliff Terrace, including interiors	Item - General	Local	Leichhardt Local Environmental Plan 2013	23/12/2013	03/02/2014	17/02/2017	451m	North
I788	House	Item - General	Local	Sydney Local Environmental Plan 2012	14/12/2012	14/12/2012	29/01/2021	451m	South West
I1671	Community building 'Bible House'	Item - General	Local	Sydney Local Environmental Plan 2012	14/12/2012	14/12/2012	29/01/2021	452m	South East
I732	Former Valhalla Cinemas	Item - General	Local	Sydney Local Environmental Plan 2012	14/12/2012	14/12/2012	29/01/2021	452m	South West
I466	Eastcliff Terrace, including interiors	Item - General	Local	Leichhardt Local Environmental Plan 2013	23/12/2013	03/02/2014	17/02/2017	452m	North

Map Id	Name	Classification	Significance	EPI Name	Published Date	Commenced Date	Currency Date	Distance	Direction
I739	Terrace group	Item - General	Local	Sydney Local Environmental Plan 2012	14/12/2012	14/12/2012	29/01/2021	453m	South West
I465	Eastcliff Terrace, including interiors	Item - General	Local	Leichhardt Local Environmental Plan 2013	23/12/2013	03/02/2014	17/02/2017	454m	North
I1988	Commercial building 'Monte Paschi House'	Item - General	State	Sydney Local Environmental Plan 2012	14/12/2012	14/12/2012	29/01/2021	456m	East
I742	Ancient Briton Hotel	Item - General	Local	Sydney Local Environmental Plan 2012	14/12/2012	14/12/2012	29/01/2021	456m	South West
I391	House, including interiors	Item - General	Local	Leichhardt Local Environmental Plan 2013	23/12/2013	03/02/2014	17/02/2017	458m	North
I1987	Commercial building 'Gardiner House'	Item - General	Local	Sydney Local Environmental Plan 2012	14/12/2012	14/12/2012	29/01/2021	458m	East
I1839	Former York Hotel facade	Item - General	Local	Sydney Local Environmental Plan 2012	14/12/2012	14/12/2012	29/01/2021	458m	East
I445	House, including interiors	Item - General	Local	Leichhardt Local Environmental Plan 2013	23/12/2013	03/02/2014	17/02/2017	459m	North
I1993	Former warehouse 'Endeavour Credit Union House' (144 Clarence Street)	Item - General	Local	Sydney Local Environmental Plan 2012	14/12/2012	14/12/2012	29/01/2021	459m	East
I1886	Former warehouse 'Archway Terrace'	Item - General	Local	Sydney Local Environmental Plan 2012	14/12/2012	14/12/2012	29/01/2021	462m	East
I216	House, 'Kinvarra', including interiors	Item - General	Local	Leichhardt Local Environmental Plan 2013	23/12/2013	03/02/2014	17/02/2017	462m	North West
I1713	Former commercial building 'John Sands'	Item - General	Local	Sydney Local Environmental Plan 2012	14/12/2012	14/12/2012	29/01/2021	462m	East
I1725	Hotel Sweeney's	Item - General	Local	Sydney Local Environmental Plan 2012	14/12/2012	14/12/2012	29/01/2021	463m	East
I109	Semi-detached house, including interiors	Item - General	Local	Leichhardt Local Environmental Plan 2013	23/12/2013	03/02/2014	17/02/2017	464m	North West
I667	House group (99-101 Cowper Street)	Item - General	Local	Sydney Local Environmental Plan 2012	14/12/2012	14/12/2012	29/01/2021	464m	South
I1724	Commercial building 'Trafalgar Square'	Item - General	Local	Sydney Local Environmental Plan 2012	14/12/2012	14/12/2012	29/01/2021	465m	East
I1716	Commercial building 'The Cue Clothing Company'	Item - General	Local	Sydney Local Environmental Plan 2012	14/12/2012	14/12/2012	29/01/2021	466m	East
I1850	Former warehouse	Item - General	Local	Sydney Local Environmental Plan 2012	14/12/2012	14/12/2012	29/01/2021	468m	South East
I766	Shop & residence group	Item - General	Local	Sydney Local Environmental Plan 2012	14/12/2012	14/12/2012	29/01/2021	468m	South West
I1985	Commercial building 'James Hardie House'	Item - General	Local	Sydney Local Environmental Plan 2012	14/12/2012	14/12/2012	29/01/2021	468m	East
I1723	Former commercial building facade & external walls 'Cunningham House'	Item - General	Local	Sydney Local Environmental Plan 2012	14/12/2012	14/12/2012	29/01/2021	469m	East
I476	Terrace, including interiors	Item - General	Local	Leichhardt Local Environmental Plan 2013	23/12/2013	03/02/2014	17/02/2017	470m	North
I477	Terrace, including interiors	Item - General	Local	Leichhardt Local Environmental Plan 2013	23/12/2013	03/02/2014	17/02/2017	470m	North

Map Id	Name	Classification	Significance	EPI Name	Published Date	Commenced Date	Currency Date	Distance	Direction
I475	Terrace, including interiors	Item - General	Local	Leichhardt Local Environmental Plan 2013	23/12/2013	03/02/2014	17/02/2017	470m	North
I787	House 'Bayview'	Item - General	Local	Sydney Local Environmental Plan 2012	14/12/2012	14/12/2012	29/01/2021	471m	South West
I741	House group 'Doctor's Houses'	Item - General	Local	Sydney Local Environmental Plan 2012	14/12/2012	14/12/2012	29/01/2021	471m	South West
I336	House, 'Puiiri', including interiors	Item - General	Local	Leichhardt Local Environmental Plan 2013	23/12/2013	03/02/2014	17/02/2017	471m	North West
I802	Courthouse & cottage group	Item - General	Local	Sydney Local Environmental Plan 2012	14/12/2012	14/12/2012	29/01/2021	472m	South West
I1975	Railway House	Item - General	State	Sydney Local Environmental Plan 2012	14/12/2012	14/12/2012	29/01/2021	472m	North East
I670	Street trees	Item - General	Local	Sydney Local Environmental Plan 2012	14/12/2012	14/12/2012	29/01/2021	472m	South
I108	Semi-detached house, including interiors	Item - General	Local	Leichhardt Local Environmental Plan 2013	23/12/2013	03/02/2014	17/02/2017	472m	North West
I474	House, including interiors	Item - General	Local	Leichhardt Local Environmental Plan 2013	23/12/2013	03/02/2014	17/02/2017	472m	North
I1793	St Andrew's Cathedral group	Item - General	State	Sydney Local Environmental Plan 2012	14/12/2012	14/12/2012	29/01/2021	473m	South East
I1984	Former warehouse 'John Frazer & Co'	Item - General	Local	Sydney Local Environmental Plan 2012	14/12/2012	14/12/2012	29/01/2021	473m	East
I1899	Laneway	Item - General	Local	Sydney Local Environmental Plan 2012	14/12/2012	14/12/2012	29/01/2021	473m	East
I1837	Former commercial building facade 'Danchen House'	Item - General	Local	Sydney Local Environmental Plan 2012	14/12/2012	14/12/2012	29/01/2021	473m	South East
I2277	Bay Street Depot former stables and factory	Item - General	Local	Sydney Local Environmental Plan 2012	22/01/2016	22/01/2016	29/01/2021	474m	South
I728	Cottage group	Item - General	Local	Sydney Local Environmental Plan 2012	14/12/2012	14/12/2012	29/01/2021	475m	South West
I1989	Commercial building 'National House'	Item - General	State	Sydney Local Environmental Plan 2012	14/12/2012	14/12/2012	29/01/2021	477m	East
I671	Friend in Hand Hotel	Item - General	Local	Sydney Local Environmental Plan 2012	14/12/2012	14/12/2012	29/01/2021	477m	South
I1991	Commercial building	Item - General	Local	Sydney Local Environmental Plan 2012	14/12/2012	14/12/2012	29/01/2021	477m	East
I399	Flats, 'Glentworth', including interiors	Item - General	Local	Leichhardt Local Environmental Plan 2013	23/12/2013	03/02/2014	17/02/2017	478m	North
I473	House, including interiors	Item - General	Local	Leichhardt Local Environmental Plan 2013	23/12/2013	03/02/2014	17/02/2017	478m	North
I110	Former stone outbuilding, including interiors	Item - General	Local	Leichhardt Local Environmental Plan 2013	23/12/2013	03/02/2014	17/02/2017	478m	North West
I799	Terrace group	Item - General	Local	Sydney Local Environmental Plan 2012	14/12/2012	14/12/2012	29/01/2021	478m	South
C33	Hereford and Forest Lodge	Conservation Area - General	Local	Sydney Local Environmental Plan 2012	14/12/2012	14/12/2012	29/01/2021	478m	South West
I1992	Former warehouse 'NEM House'	Item - General	Local	Sydney Local Environmental Plan 2012	14/12/2012	14/12/2012	29/01/2021	479m	East

Map Id	Name	Classification	Significance	EPI Name	Published Date	Commenced Date	Currency Date	Distance	Direction
I472	House, including interiors	Item - General	Local	Leichhardt Local Environmental Plan 2013	23/12/2013	03/02/2014	17/02/2017	479m	North
I443	Semi-detached house, including interiors	Item - General	Local	Leichhardt Local Environmental Plan 2013	23/12/2013	03/02/2014	17/02/2017	479m	North
I782	Former house 'Rosebank'	Item - General	Local	Sydney Local Environmental Plan 2012	14/12/2012	14/12/2012	29/01/2021	479m	South West
I107	Semi-detached house, including interiors	Item - General	Local	Leichhardt Local Environmental Plan 2013	23/12/2013	03/02/2014	17/02/2017	480m	North West
I1885	Laneway	Item - General	Local	Sydney Local Environmental Plan 2012	14/12/2012	14/12/2012	29/01/2021	481m	East
I1722	Former warehouse 'Aberdeen House'	Item - General	Local	Sydney Local Environmental Plan 2012	14/12/2012	14/12/2012	29/01/2021	482m	East
I786	House 'Margaretta Cottage'	Item - General	Local	Sydney Local Environmental Plan 2012	14/12/2012	14/12/2012	29/01/2021	483m	South West
I1981	Former commercial building 'AWA Building & Tower'	Item - General	State	Sydney Local Environmental Plan 2012	14/12/2012	14/12/2012	29/01/2021	483m	East
I404	House, including interiors	Item - General	Local	Leichhardt Local Environmental Plan 2013	23/12/2013	03/02/2014	17/02/2017	483m	North
I1972	St Philip's Church of England	Item - General	Local	Sydney Local Environmental Plan 2012	14/12/2012	14/12/2012	29/01/2021	484m	North East
I1980	Occidental Hotel	Item - General	Local	Sydney Local Environmental Plan 2012	14/12/2012	14/12/2012	29/01/2021	485m	East
C34	Toxteth	Conservation Area - General	Local	Sydney Local Environmental Plan 2012	14/12/2012	14/12/2012	29/01/2021	485m	South West
I387	Commercial building, including interiors	Item - General	Local	Leichhardt Local Environmental Plan 2013	23/12/2013	03/02/2014	17/02/2017	486m	North
I106	Semi-detached house, including interiors	Item - General	Local	Leichhardt Local Environmental Plan 2013	23/12/2013	03/02/2014	17/02/2017	486m	North West
I767	House group	Item - General	Local	Sydney Local Environmental Plan 2012	14/12/2012	14/12/2012	29/01/2021	486m	South West
I442	Semi-detached house, including interiors	Item - General	Local	Leichhardt Local Environmental Plan 2013	23/12/2013	03/02/2014	17/02/2017	487m	North
I1998	Former warehouse 'QVB Chambers'	Item - General	Local	Sydney Local Environmental Plan 2012	14/12/2012	14/12/2012	29/01/2021	488m	East
I1735	Former bank 'RJI House'	Item - General	State	Sydney Local Environmental Plan 2012	14/12/2012	14/12/2012	29/01/2021	490m	East
I1658	Laneway	Item - General	Local	Sydney Local Environmental Plan 2012	14/12/2012	14/12/2012	29/01/2021	490m	South East
I1997	Commercial building	Item - General	Local	Sydney Local Environmental Plan 2012	14/12/2012	14/12/2012	29/01/2021	490m	East
I406	House, including interiors	Item - General	Local	Leichhardt Local Environmental Plan 2013	23/12/2013	03/02/2014	17/02/2017	490m	North
I1967	Former warehouse 'Commerce House'	Item - General	Local	Sydney Local Environmental Plan 2012	14/12/2012	14/12/2012	29/01/2021	490m	South East
I382	Terrace, including interiors	Item - General	Local	Leichhardt Local Environmental Plan 2013	23/12/2013	03/02/2014	17/02/2017	491m	North
I381	Terrace, including interiors	Item - General	Local	Leichhardt Local Environmental Plan 2013	23/12/2013	03/02/2014	17/02/2017	491m	North

Map Id	Name	Classification	Significance	EPI Name	Published Date	Commenced Date	Currency Date	Distance	Direction
I1885	Laneway	Item - General	Local	Sydney Local Environmental Plan 2012	14/12/2012	14/12/2012	29/01/2021	492m	East
I380	Terrace, including interiors	Item - General	Local	Leichhardt Local Environmental Plan 2013	23/12/2013	03/02/2014	17/02/2017	492m	North
I672	Shop & residence	Item - General	Local	Sydney Local Environmental Plan 2012	14/12/2012	14/12/2012	29/01/2021	493m	South
I379	Terrace, including interiors	Item - General	Local	Leichhardt Local Environmental Plan 2013	23/12/2013	03/02/2014	17/02/2017	494m	North
I743	House group 'Edith Villas'	Item - General	Local	Sydney Local Environmental Plan 2012	14/12/2012	14/12/2012	29/01/2021	494m	South West
I740	Terrace group	Item - General	Local	Sydney Local Environmental Plan 2012	14/12/2012	14/12/2012	29/01/2021	495m	South West
I378	Terrace, including interiors	Item - General	Local	Leichhardt Local Environmental Plan 2013	23/12/2013	03/02/2014	17/02/2017	495m	North
I402	Single storey terrace, including interiors	Item - General	Local	Leichhardt Local Environmental Plan 2013	23/12/2013	03/02/2014	17/02/2017	496m	North
I492	Fenwick and Co boat store, including interiors	Item - Landscape	State	Leichhardt Local Environmental Plan 2013	23/12/2013	03/02/2014	17/02/2017	496m	North
I401	Single terrace, including interiors	Item - General	Local	Leichhardt Local Environmental Plan 2013	23/12/2013	03/02/2014	17/02/2017	496m	North
I383	House, 'Cahermore', including interiors	Item - General	Local	Leichhardt Local Environmental Plan 2013	23/12/2013	03/02/2014	17/02/2017	496m	North
I377	Terrace, including interiors	Item - General	Local	Leichhardt Local Environmental Plan 2013	23/12/2013	03/02/2014	17/02/2017	497m	North
I376	Terrace, including interiors	Item - General	Local	Leichhardt Local Environmental Plan 2013	23/12/2013	03/02/2014	17/02/2017	497m	North
I403	Single storey terrace, including interiors	Item - General	Local	Leichhardt Local Environmental Plan 2013	23/12/2013	03/02/2014	17/02/2017	497m	North
I1733	Former warehouse 'Buckle Chambers'	Item - General	Local	Sydney Local Environmental Plan 2012	14/12/2012	14/12/2012	29/01/2021	497m	South East
I396	Terrace, including interiors	Item - General	Local	Leichhardt Local Environmental Plan 2013	23/12/2013	03/02/2014	17/02/2017	498m	North
I397	Corner shop and residence, including interiors	Item - General	Local	Leichhardt Local Environmental Plan 2013	23/12/2013	03/02/2014	17/02/2017	498m	North
I400	Shop and residence, including interiors	Item - General	Local	Leichhardt Local Environmental Plan 2013	23/12/2013	03/02/2014	17/02/2017	498m	North
I394	Terrace, including interiors	Item - General	Local	Leichhardt Local Environmental Plan 2013	23/12/2013	03/02/2014	17/02/2017	498m	North
I375	Terrace, including interiors	Item - General	Local	Leichhardt Local Environmental Plan 2013	23/12/2013	03/02/2014	17/02/2017	498m	North
I395	Terrace, including interiors	Item - General	Local	Leichhardt Local Environmental Plan 2013	23/12/2013	03/02/2014	17/02/2017	498m	North
I374	Semi-detached house, including interiors	Item - General	Local	Leichhardt Local Environmental Plan 2013	23/12/2013	03/02/2014	17/02/2017	499m	North
I1996	Former warehouse 'Scripture Union House'	Item - General	Local	Sydney Local Environmental Plan 2012	14/12/2012	14/12/2012	29/01/2021	499m	East
I373	Semi-detached house, including interiors	Item - General	Local	Leichhardt Local Environmental Plan 2013	23/12/2013	03/02/2014	17/02/2017	500m	North

Map Id	Name	Classification	Significance	EPI Name	Published Date	Commenced Date	Currency Date	Distance	Direction
I1802	Community building 'Sydney Trades Hall'	Item - General	State	Sydney Local Environmental Plan 2012	14/12/2012	14/12/2012	29/01/2021	500m	South East

Heritage Data Source: NSW Crown Copyright - Planning & Environment

Creative Commons 4.0 © Commonwealth of Australia <https://creativecommons.org/licenses/by/4.0/>

Natural Hazards

Pyrmont, NSW 2009

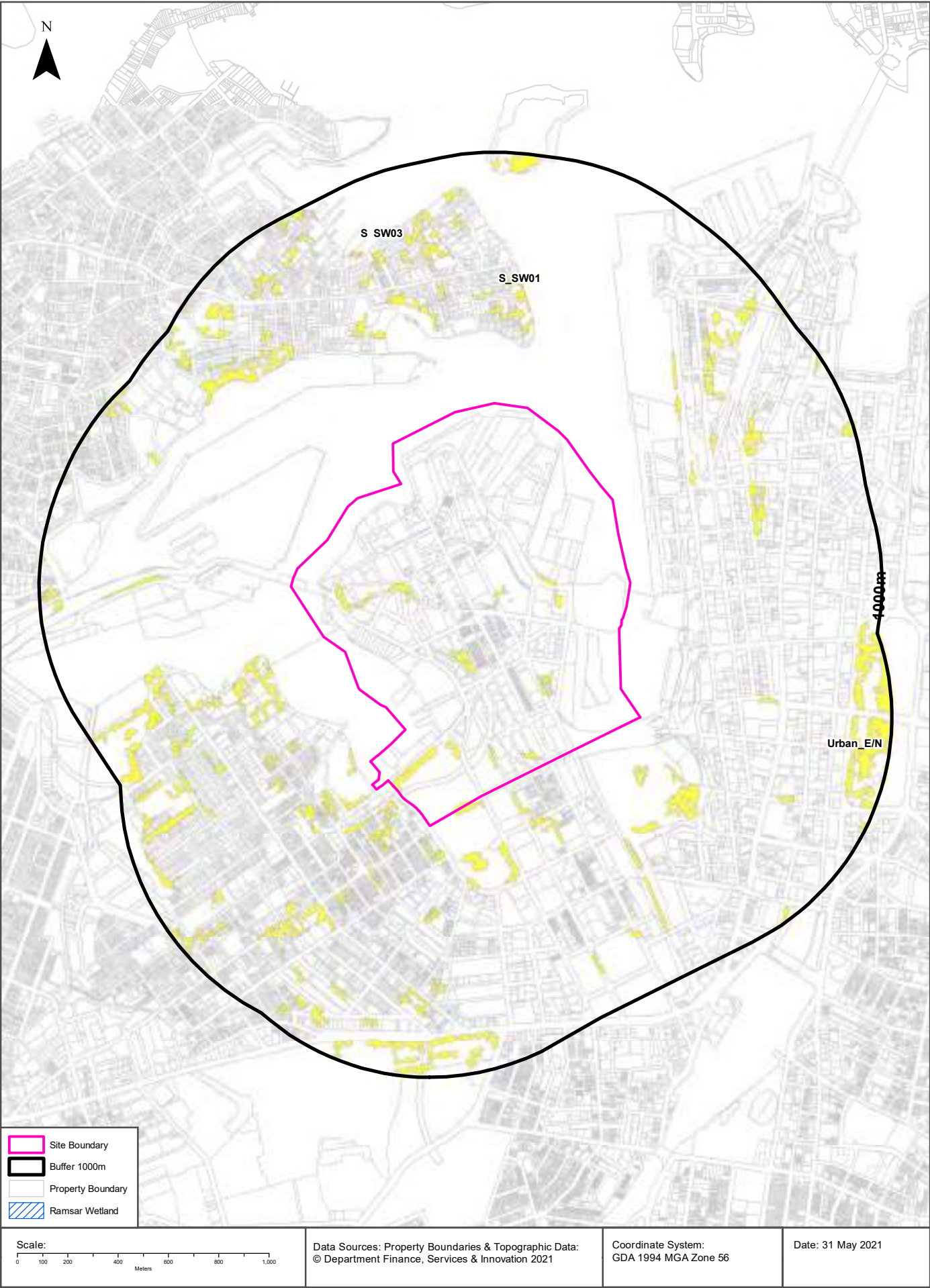
Bush Fire Prone Land

What are the nearest Bush Fire Prone Land Categories that exist within the dataset buffer?

Bush Fire Prone Land Category	Distance	Direction
No records in buffer		

NSW Bush Fire Prone Land - © NSW Rural Fire Service under Creative Commons 4.0 International Licence

Ecological Constraints - Vegetation & Ramsar Wetlands
Pymont, NSW 2009



Ecological Constraints

Pyrmont, NSW 2009

Native Vegetation

What native vegetation exists within the dataset buffer?

Map ID	Map Unit Name	Threatened Ecological Community NSW	Threatened Ecological Community EPBC Act	Understorey	Disturbance	Disturbance Index	Dominant Species	Dist	Dir
Urban_E/N	Urban_E/N: Urban Exotic/Native			00: Not assessed	00: Not assessed	0: Not assessed	Urban Exotic/Native	0m	On-site
S_SW01	S_SW01: Estuarine Mangrove Forest			00: Not assessed	00: Not assessed	0: Not assessed	Mangroves	0m	On-site
S_SW03	S_SW03: Seagrass Meadows			00: Not assessed	00: Not assessed	0: Not assessed	Seagrass (DPI)	373m	North

Native Vegetation of the Sydney Metropolitan Area : NSW Office of Environment and Heritage
Creative Commons 3.0 © Commonwealth of Australia <http://creativecommons.org/licenses/by/3.0/au/deed.en>

Ramsar Wetlands

What Ramsar Wetland areas exist within the dataset buffer?

Map Id	Ramsar Name	Wetland Name	Designation Date	Source	Distance	Direction
N/A	No records in buffer					

Ramsar Wetlands Data Source: © Commonwealth of Australia - Department of Agriculture, Water and the Environment

Ecological Constraints

Pyrmont, NSW 2009

Groundwater Dependent Ecosystems Atlas

Type	GDE Potential	Geomorphology	Ecosystem Type	Aquifer Geology	Distance	Direction
N/A	No records in buffer					

Groundwater Dependent Ecosystems Atlas Data Source: The Bureau of Meteorology
Creative Commons 3.0 © Commonwealth of Australia <http://creativecommons.org/licenses/by/3.0/au/deed.en>

Ecological Constraints

Pyrmont, NSW 2009

Inflow Dependent Ecosystems Likelihood

Type	IDE Likelihood	Geomorphology	Ecosystem Type	Aquifer Geology	Distance	Direction
N/A	No records in buffer					

Inflow Dependent Ecosystems Likelihood Data Source: The Bureau of Meteorology
Creative Commons 3.0 © Commonwealth of Australia <http://creativecommons.org/licenses/by/3.0/au/deed.en>

Ecological Constraints

Pyrmont, NSW 2009

NSW BioNet Atlas

Species on the NSW BioNet Atlas that have a NSW or federal conservation status, a NSW sensitivity status, or are listed under a migratory species agreement, and are within 10km of the site?

Kingdom	Class	Scientific	Common	NSW Conservation Status	NSW Sensitivity Class	Federal Conservation Status	Migratory Species Agreements
Animalia	Amphibia	Crinia tinnula	Wallum Froglet	Vulnerable	Not Sensitive	Not Listed	
Animalia	Amphibia	Litoria aurea	Green and Golden Bell Frog	Endangered	Not Sensitive	Vulnerable	
Animalia	Amphibia	Pseudophryne australis	Red-crowned Toadlet	Vulnerable	Not Sensitive	Not Listed	
Animalia	Aves	Actitis hypoleucos	Common Sandpiper	Not Listed	Not Sensitive	Not Listed	ROKAMBA;CAMBA; JAMBA
Animalia	Aves	Anseranas semipalmata	Magpie Goose	Vulnerable	Not Sensitive	Not Listed	
Animalia	Aves	Anthochaera phrygia	Regent Honeyeater	Critically Endangered	Not Sensitive	Critically Endangered	
Animalia	Aves	Apus pacificus	Fork-tailed Swift	Not Listed	Not Sensitive	Not Listed	ROKAMBA;CAMBA; JAMBA
Animalia	Aves	Ardenna carneipes	Flesh-footed Shearwater	Vulnerable	Not Sensitive	Not Listed	ROKAMBA;JAMBA
Animalia	Aves	Ardenna grisea	Sooty Shearwater	Not Listed	Not Sensitive	Not Listed	JAMBA
Animalia	Aves	Ardenna pacifica	Wedge-tailed Shearwater	Not Listed	Not Sensitive	Not Listed	JAMBA
Animalia	Aves	Ardenna tenuirostris	Short-tailed Shearwater	Not Listed	Not Sensitive	Not Listed	ROKAMBA;CAMBA; JAMBA
Animalia	Aves	Arenaria interpres	Ruddy Turnstone	Not Listed	Not Sensitive	Not Listed	ROKAMBA;CAMBA; JAMBA
Animalia	Aves	Artamus cyanopterus cyanopterus	Dusky Woodswallow	Vulnerable	Not Sensitive	Not Listed	
Animalia	Aves	Botaurus poiciloptilus	Australasian Bittern	Endangered	Not Sensitive	Endangered	
Animalia	Aves	Burhinus grallarius	Bush Stone-curlew	Endangered	Not Sensitive	Not Listed	
Animalia	Aves	Calidris acuminata	Sharp-tailed Sandpiper	Not Listed	Not Sensitive	Not Listed	ROKAMBA;CAMBA; JAMBA
Animalia	Aves	Calidris alba	Sanderling	Vulnerable	Not Sensitive	Not Listed	ROKAMBA;CAMBA; JAMBA
Animalia	Aves	Calidris canutus	Red Knot	Not Listed	Not Sensitive	Endangered	ROKAMBA;CAMBA; JAMBA
Animalia	Aves	Calidris ferruginea	Curler Sandpiper	Endangered	Not Sensitive	Critically Endangered	ROKAMBA;CAMBA; JAMBA
Animalia	Aves	Calidris melanotos	Pectoral Sandpiper	Not Listed	Not Sensitive	Not Listed	ROKAMBA;JAMBA
Animalia	Aves	Calidris ruficollis	Red-necked Stint	Not Listed	Not Sensitive	Not Listed	ROKAMBA;CAMBA; JAMBA
Animalia	Aves	Calidris tenuirostris	Great Knot	Vulnerable	Not Sensitive	Critically Endangered	ROKAMBA;CAMBA; JAMBA
Animalia	Aves	Calyptorhynchus banksii samueli	Red-tailed Black-Cockatoo (inland subspecies)	Vulnerable	Category 2	Not Listed	
Animalia	Aves	Calyptorhynchus lathami	Glossy Black-Cockatoo	Vulnerable	Category 2	Not Listed	
Animalia	Aves	Certhionyx variegatus	Pied Honeyeater	Vulnerable	Not Sensitive	Not Listed	
Animalia	Aves	Charadrius leschenaultii	Greater Sand-plover	Vulnerable	Not Sensitive	Vulnerable	ROKAMBA;CAMBA; JAMBA
Animalia	Aves	Charadrius mongolus	Lesser Sand-plover	Vulnerable	Not Sensitive	Endangered	ROKAMBA;CAMBA; JAMBA

Kingdom	Class	Scientific	Common	NSW Conservation Status	NSW Sensitivity Class	Federal Conservation Status	Migratory Species Agreements
Animalia	Aves	Charadrius veredus	Oriental Plover	Not Listed	Not Sensitive	Not Listed	ROKAMBA;CAMBA; JAMBA
Animalia	Aves	Chlidonias leucopterus	White-winged Black Tern	Not Listed	Not Sensitive	Not Listed	ROKAMBA;CAMBA; JAMBA
Animalia	Aves	Daphoenositta chrysoptera	Varied Sittella	Vulnerable	Not Sensitive	Not Listed	
Animalia	Aves	Diomedea exulans	Wandering Albatross	Endangered	Not Sensitive	Endangered	
Animalia	Aves	Ephippiorhynchus asiaticus	Black-necked Stork	Endangered	Not Sensitive	Not Listed	
Animalia	Aves	Epthianura albigens	White-fronted Chat	Endangered Population, Vulnerable	Not Sensitive	Not Listed	
Animalia	Aves	Erythrorhynchus radiatus	Red Goshawk	Critically Endangered	Category 2	Vulnerable	
Animalia	Aves	Esacus magnirostris	Beach Stone-curlew	Critically Endangered	Not Sensitive	Not Listed	
Animalia	Aves	Eudyptula minor	Little Penguin	Endangered Population	Not Sensitive	Not Listed	
Animalia	Aves	Falco subniger	Black Falcon	Vulnerable	Not Sensitive	Not Listed	
Animalia	Aves	Gallinago hardwickii	Latham's Snipe	Not Listed	Not Sensitive	Not Listed	ROKAMBA;JAMBA
Animalia	Aves	Glossopsitta pusilla	Little Lorikeet	Vulnerable	Not Sensitive	Not Listed	
Animalia	Aves	Haematopus fuliginosus	Sooty Oystercatcher	Vulnerable	Not Sensitive	Not Listed	
Animalia	Aves	Haematopus longirostris	Pied Oystercatcher	Endangered	Not Sensitive	Not Listed	
Animalia	Aves	Haliaeetus leucogaster	White-bellied Sea-Eagle	Vulnerable	Not Sensitive	Not Listed	
Animalia	Aves	Hieraaetus morphnoides	Little Eagle	Vulnerable	Not Sensitive	Not Listed	
Animalia	Aves	Hirundapus caudacutus	White-throated Needletail	Not Listed	Not Sensitive	Vulnerable	ROKAMBA;CAMBA; JAMBA
Animalia	Aves	Hydroprogne caspia	Caspian Tern	Not Listed	Not Sensitive	Not Listed	JAMBA
Animalia	Aves	Ixobrychus flavicollis	Black Bittern	Vulnerable	Not Sensitive	Not Listed	
Animalia	Aves	Lathamus discolor	Swift Parrot	Endangered	Category 3	Critically Endangered	
Animalia	Aves	Limicola falcinellus	Broad-billed Sandpiper	Vulnerable	Not Sensitive	Not Listed	ROKAMBA;CAMBA; JAMBA
Animalia	Aves	Limosa lapponica	Bar-tailed Godwit	Not Listed	Not Sensitive	Not Listed	ROKAMBA;CAMBA; JAMBA
Animalia	Aves	Limosa limosa	Black-tailed Godwit	Vulnerable	Not Sensitive	Not Listed	ROKAMBA;CAMBA; JAMBA
Animalia	Aves	Lophochroa leadbeateri	Major Mitchell's Cockatoo	Vulnerable	Category 2	Not Listed	
Animalia	Aves	Lophoictinia isura	Square-tailed Kite	Vulnerable	Category 3	Not Listed	
Animalia	Aves	Macronectes giganteus	Southern Giant Petrel	Endangered	Not Sensitive	Endangered	
Animalia	Aves	Manorina melanotis	Black-eared Miner	Critically Endangered	Not Sensitive	Endangered	
Animalia	Aves	Menura alberti	Albert's Lyrebird	Vulnerable	Not Sensitive	Not Listed	
Animalia	Aves	Neophema pulchella	Turquoise Parrot	Vulnerable	Category 3	Not Listed	
Animalia	Aves	Nettapus coromandelianus	Cotton Pygmy-Goose	Endangered	Not Sensitive	Not Listed	
Animalia	Aves	Ninox connivens	Barking Owl	Vulnerable	Category 3	Not Listed	
Animalia	Aves	Ninox strenua	Powerful Owl	Vulnerable	Category 3	Not Listed	
Animalia	Aves	Numenius madagascariensis	Eastern Curlew	Not Listed	Not Sensitive	Critically Endangered	ROKAMBA;CAMBA; JAMBA
Animalia	Aves	Numenius minutus	Little Curlew	Not Listed	Not Sensitive	Not Listed	ROKAMBA;CAMBA; JAMBA

Kingdom	Class	Scientific	Common	NSW Conservation Status	NSW Sensitivity Class	Federal Conservation Status	Migratory Species Agreements
Animalia	Aves	Numenius phaeopus	Whimbrel	Not Listed	Not Sensitive	Not Listed	ROKAMBA;CAMBA; JAMBA
Animalia	Aves	Onychoprion fuscata	Sooty Tern	Vulnerable	Not Sensitive	Not Listed	
Animalia	Aves	Pandion cristatus	Eastern Osprey	Vulnerable	Category 3	Not Listed	
Animalia	Aves	Petroica boodang	Scarlet Robin	Vulnerable	Not Sensitive	Not Listed	
Animalia	Aves	Petroica phoenicea	Flame Robin	Vulnerable	Not Sensitive	Not Listed	
Animalia	Aves	Phaethon lepturus	White-tailed Tropicbird	Not Listed	Not Sensitive	Not Listed	CAMBA;JAMBA
Animalia	Aves	Philomachus pugnax	Ruff	Not Listed	Not Sensitive	Not Listed	ROKAMBA;CAMBA; JAMBA
Animalia	Aves	Pluvialis fulva	Pacific Golden Plover	Not Listed	Not Sensitive	Not Listed	ROKAMBA;CAMBA; JAMBA
Animalia	Aves	Pluvialis squatarola	Grey Plover	Not Listed	Not Sensitive	Not Listed	ROKAMBA;CAMBA; JAMBA
Animalia	Aves	Polytelis anthopeplus monarchoides	Regent Parrot (eastern subspecies)	Endangered	Category 3	Vulnerable	
Animalia	Aves	Polytelis swainsonii	Superb Parrot	Vulnerable	Category 3	Vulnerable	
Animalia	Aves	Pterodroma leucoptera leucoptera	Gould's Petrel	Vulnerable	Not Sensitive	Endangered	
Animalia	Aves	Pterodroma solandri	Providence Petrel	Vulnerable	Not Sensitive	Not Listed	
Animalia	Aves	Ptilinopus regina	Rose-crowned Fruit-Dove	Vulnerable	Not Sensitive	Not Listed	
Animalia	Aves	Ptilinopus superbus	Superb Fruit-Dove	Vulnerable	Not Sensitive	Not Listed	
Animalia	Aves	Stagonopleura guttata	Diamond Firetail	Vulnerable	Not Sensitive	Not Listed	
Animalia	Aves	Stercorarius longicaudus	Long-tailed Jaeger	Not Listed	Not Sensitive	Not Listed	CAMBA;JAMBA
Animalia	Aves	Stercorarius parasiticus	Arctic Jaeger	Not Listed	Not Sensitive	Not Listed	ROKAMBA;CAMBA; JAMBA
Animalia	Aves	Stercorarius pomarinus	Pomarine Jaeger	Not Listed	Not Sensitive	Not Listed	ROKAMBA;CAMBA; JAMBA
Animalia	Aves	Sterna hirundo	Common Tern	Not Listed	Not Sensitive	Not Listed	ROKAMBA;CAMBA; JAMBA
Animalia	Aves	Sternula albifrons	Little Tern	Endangered	Not Sensitive	Not Listed	ROKAMBA;CAMBA; JAMBA
Animalia	Aves	Stictonetta naevosa	Freckled Duck	Vulnerable	Not Sensitive	Not Listed	
Animalia	Aves	Sula dactylatra	Masked Booby	Vulnerable	Not Sensitive	Not Listed	ROKAMBA;JAMBA
Animalia	Aves	Thalassarche chrysostoma	Grey-headed Albatross	Not Listed	Not Sensitive	Endangered	
Animalia	Aves	Thalassarche melanophris	Black-browed Albatross	Vulnerable	Not Sensitive	Vulnerable	
Animalia	Aves	Thalasseus bergii	Crested Tern	Not Listed	Not Sensitive	Not Listed	JAMBA
Animalia	Aves	Thinornis cucullatus cucullatus	Eastern Hooded Dotterel	Critically Endangered	Not Sensitive	Vulnerable	
Animalia	Aves	Tringa brevipes	Grey-tailed Tattler	Not Listed	Not Sensitive	Not Listed	ROKAMBA;CAMBA; JAMBA
Animalia	Aves	Tringa glareola	Wood Sandpiper	Not Listed	Not Sensitive	Not Listed	ROKAMBA;CAMBA; JAMBA
Animalia	Aves	Tringa incana	Wandering Tattler	Not Listed	Not Sensitive	Not Listed	JAMBA
Animalia	Aves	Tringa nebularia	Common Greenshank	Not Listed	Not Sensitive	Not Listed	ROKAMBA;CAMBA; JAMBA
Animalia	Aves	Tringa stagnatilis	Marsh Sandpiper	Not Listed	Not Sensitive	Not Listed	ROKAMBA;CAMBA; JAMBA
Animalia	Aves	Tyto novaehollandiae	Masked Owl	Vulnerable	Category 3	Not Listed	

Kingdom	Class	Scientific	Common	NSW Conservation Status	NSW Sensitivity Class	Federal Conservation Status	Migratory Species Agreements
Animalia	Aves	Tyto tenebriosa	Sooty Owl	Vulnerable	Category 3	Not Listed	
Animalia	Aves	Xenus cinereus	Terek Sandpiper	Vulnerable	Not Sensitive	Not Listed	ROKAMBA;CAMBA; JAMBA
Animalia	Insecta	Petalura gigantea	Giant Dragonfly	Endangered	Not Sensitive	Not Listed	
Animalia	Mammalia	Aepyprymnus rufescens	Rufous Bettong	Vulnerable	Not Sensitive	Not Listed	
Animalia	Mammalia	Arctocephalus forsteri	New Zealand Fur-seal	Vulnerable	Not Sensitive	Not Listed	
Animalia	Mammalia	Arctocephalus pusillus doriferus	Australian Fur-seal	Vulnerable	Not Sensitive	Not Listed	
Animalia	Mammalia	Cercartetus nanus	Eastern Pygmy-possum	Vulnerable	Not Sensitive	Not Listed	
Animalia	Mammalia	Chalinolobus dwyeri	Large-eared Pied Bat	Vulnerable	Not Sensitive	Vulnerable	
Animalia	Mammalia	Dasyurus maculatus	Spotted-tailed Quoll	Vulnerable	Not Sensitive	Endangered	
Animalia	Mammalia	Dasyurus viverrinus	Eastern Quoll	Endangered	Not Sensitive	Endangered	
Animalia	Mammalia	Dugong dugon	Dugong	Endangered	Not Sensitive	Not Listed	
Animalia	Mammalia	Eubalaena australis	Southern Right Whale	Endangered	Not Sensitive	Endangered	
Animalia	Mammalia	Falsistrellus tasmaniensis	Eastern False Pipistrelle	Vulnerable	Not Sensitive	Not Listed	
Animalia	Mammalia	Megaptera novaeangliae	Humpback Whale	Vulnerable	Not Sensitive	Vulnerable	
Animalia	Mammalia	Micronomus norfolkensis	Eastern Coastal Free-tailed Bat	Vulnerable	Not Sensitive	Not Listed	
Animalia	Mammalia	Miniopterus australis	Little Bent-winged Bat	Vulnerable	Not Sensitive	Not Listed	
Animalia	Mammalia	Miniopterus orianae oceanensis	Large Bent-winged Bat	Vulnerable	Not Sensitive	Not Listed	
Animalia	Mammalia	Myotis macropus	Southern Myotis	Vulnerable	Not Sensitive	Not Listed	
Animalia	Mammalia	Perameles nasuta	Long-nosed Bandicoot	Endangered Population	Not Sensitive	Not Listed	
Animalia	Mammalia	Petaurus australis	Yellow-bellied Glider	Vulnerable	Not Sensitive	Not Listed	
Animalia	Mammalia	Petaurus norfolcensis	Squirrel Glider	Vulnerable	Not Sensitive	Not Listed	
Animalia	Mammalia	Phascogale cinerea	Koala	Vulnerable	Not Sensitive	Vulnerable	
Animalia	Mammalia	Pseudomys gracilicaudatus	Eastern Chestnut Mouse	Vulnerable	Not Sensitive	Not Listed	
Animalia	Mammalia	Pteropus poliocephalus	Grey-headed Flying-fox	Vulnerable	Not Sensitive	Vulnerable	
Animalia	Mammalia	Saccolaimus flaviventris	Yellow-bellied Sheath-tail-bat	Vulnerable	Not Sensitive	Not Listed	
Animalia	Mammalia	Scoteanax rueppellii	Greater Broad-nosed Bat	Vulnerable	Not Sensitive	Not Listed	
Animalia	Mammalia	Vespertilio aculeatus	Eastern Cave Bat	Vulnerable	Not Sensitive	Not Listed	
Animalia	Reptilia	Aspiderhina ramsayi	Woma	Vulnerable	Not Sensitive	Not Listed	
Animalia	Reptilia	Caretta caretta	Loggerhead Turtle	Endangered	Not Sensitive	Endangered	
Animalia	Reptilia	Chelonia mydas	Green Turtle	Vulnerable	Not Sensitive	Vulnerable	
Animalia	Reptilia	Dermochelys coriacea	Leatherback Turtle	Endangered	Not Sensitive	Endangered	
Animalia	Reptilia	Tiliqua occipitalis	Western Blue-tongued Lizard	Vulnerable	Not Sensitive	Not Listed	
Animalia	Reptilia	Varanus rosenbergi	Rosenberg's Goanna	Vulnerable	Not Sensitive	Not Listed	
Fungi	Flora	Camarophyllopsis kearneyi		Endangered	Not Sensitive	Not Listed	

Kingdom	Class	Scientific	Common	NSW Conservation Status	NSW Sensitivity Class	Federal Conservation Status	Migratory Species Agreements
Fungi	Flora	<i>Hygrocybe anomala</i> var. <i>ianthinomarginata</i>		Vulnerable	Not Sensitive	Not Listed	
Fungi	Flora	<i>Hygrocybe aurantipes</i>		Vulnerable	Not Sensitive	Not Listed	
Fungi	Flora	<i>Hygrocybe austropratensis</i>		Endangered	Not Sensitive	Not Listed	
Fungi	Flora	<i>Hygrocybe collucera</i>		Endangered	Not Sensitive	Not Listed	
Fungi	Flora	<i>Hygrocybe griseoramosa</i>		Endangered	Not Sensitive	Not Listed	
Fungi	Flora	<i>Hygrocybe lanecovens</i>		Endangered	Not Sensitive	Not Listed	
Fungi	Flora	<i>Hygrocybe reesia</i>		Vulnerable	Not Sensitive	Not Listed	
Fungi	Flora	<i>Hygrocybe rubronivea</i>		Vulnerable	Not Sensitive	Not Listed	
Plantae	Flora	<i>Acacia bynoeana</i>	Bynoe's Wattle	Endangered	Not Sensitive	Vulnerable	
Plantae	Flora	<i>Acacia gordonii</i>		Endangered	Not Sensitive	Endangered	
Plantae	Flora	<i>Acacia pubescens</i>	Downy Wattle	Vulnerable	Not Sensitive	Vulnerable	
Plantae	Flora	<i>Acacia terminalis</i> subsp. <i>Eastern Sydney</i>	Sunshine wattle	Endangered	Not Sensitive	Endangered	
Plantae	Flora	<i>Allocasuarina portuensis</i>	Nielsen Park She-oak	Endangered	Category 3	Endangered	
Plantae	Flora	<i>Amperea xiphoclada</i> var. <i>pedicellata</i>		Presumed Extinct	Not Sensitive	Extinct	
Plantae	Flora	<i>Asterolasia buxifolia</i>		Endangered	Not Sensitive	Not Listed	
Plantae	Flora	<i>Caladenia tessellata</i>	Thick Lip Spider Orchid	Endangered	Category 2	Vulnerable	
Plantae	Flora	<i>Callistemon linearifolius</i>	Netted Bottle Brush	Vulnerable	Category 3	Not Listed	
Plantae	Flora	<i>Chamaesyce psammogeton</i>	Sand Spurge	Endangered	Not Sensitive	Not Listed	
Plantae	Flora	<i>Darwinia biflora</i>		Vulnerable	Not Sensitive	Vulnerable	
Plantae	Flora	<i>Dichanthium setosum</i>	Bluegrass	Vulnerable	Not Sensitive	Vulnerable	
Plantae	Flora	<i>Diuris arenaria</i>	Sand Doubletail	Endangered	Category 2	Not Listed	
Plantae	Flora	<i>Doryanthes palmeri</i>	Giant Spear Lily	Vulnerable	Not Sensitive	Not Listed	
Plantae	Flora	<i>Epacris purpurascens</i> var. <i>purpurascens</i>		Vulnerable	Not Sensitive	Not Listed	
Plantae	Flora	<i>Eucalyptus camfieldii</i>	Camfield's Stringybark	Vulnerable	Not Sensitive	Vulnerable	
Plantae	Flora	<i>Eucalyptus fracta</i>	Broken Back Ironbark	Vulnerable	Not Sensitive	Not Listed	
Plantae	Flora	<i>Eucalyptus leucoxylon</i> subsp. <i>pruinosa</i>	Yellow Gum	Vulnerable	Not Sensitive	Not Listed	
Plantae	Flora	<i>Eucalyptus nicholii</i>	Narrow-leaved Black Peppermint	Vulnerable	Not Sensitive	Vulnerable	
Plantae	Flora	<i>Eucalyptus pulverulenta</i>	Silver-leaved Gum	Vulnerable	Not Sensitive	Vulnerable	
Plantae	Flora	<i>Eucalyptus scoparia</i>	Wallangarra White Gum	Endangered	Not Sensitive	Vulnerable	
Plantae	Flora	<i>Genoplesium baueri</i>	Bauer's Midge Orchid	Endangered	Category 2	Endangered	
Plantae	Flora	<i>Grammitis stenophylla</i>	Narrow-leaf Finger Fern	Endangered	Category 3	Not Listed	
Plantae	Flora	<i>Grevillea caleyi</i>	Caley's Grevillea	Critically Endangered	Category 3	Critically Endangered	

Kingdom	Class	Scientific	Common	NSW Conservation Status	NSW Sensitivity Class	Federal Conservation Status	Migratory Species Agreements
Plantae	Flora	Hibbertia puberula		Endangered	Not Sensitive	Not Listed	
Plantae	Flora	Hibbertia spanantha	Julian's Hibbertia	Critically Endangered	Category 2	Critically Endangered	
Plantae	Flora	Lasiopetalum joyceae		Vulnerable	Not Sensitive	Vulnerable	
Plantae	Flora	Leptospermum deanei		Vulnerable	Not Sensitive	Vulnerable	
Plantae	Flora	Macadamia integrifolia	Macadamia Nut	Not Listed	Not Sensitive	Vulnerable	
Plantae	Flora	Macadamia tetraphylla	Rough-shelled Bush Nut	Vulnerable	Not Sensitive	Vulnerable	
Plantae	Flora	Melaleuca biconvexa	Biconvex Paperbark	Vulnerable	Not Sensitive	Vulnerable	
Plantae	Flora	Melaleuca deanei	Deane's Paperbark	Vulnerable	Not Sensitive	Vulnerable	
Plantae	Flora	Microtis angusii	Angus's Onion Orchid	Endangered	Category 2	Endangered	
Plantae	Flora	Persoonia hirsuta	Hairy Geebung	Endangered	Category 3	Endangered	
Plantae	Flora	Persoonia laxa		Presumed Extinct	Not Sensitive	Extinct	
Plantae	Flora	Pimelea curviflora var. curviflora		Vulnerable	Not Sensitive	Vulnerable	
Plantae	Flora	Pomaderris prunifolia	Plum-leaf Pomaderris	Endangered Population	Not Sensitive	Not Listed	
Plantae	Flora	Prasophyllum fuscum	Slaty Leek Orchid	Critically Endangered	Category 2	Vulnerable	
Plantae	Flora	Prostanthera marifolia	Seaforth Mintbush	Critically Endangered	Category 3	Critically Endangered	
Plantae	Flora	Rhodamnia rubescens	Scrub Turpentine	Critically Endangered	Not Sensitive	Not Listed	
Plantae	Flora	Sarcophilus hartmannii	Hartman's Sarcophilus	Vulnerable	Category 2	Vulnerable	
Plantae	Flora	Senna acclinis	Rainforest Cassia	Endangered	Not Sensitive	Not Listed	
Plantae	Flora	Syzygium paniculatum	Magenta Lilly Pilly	Endangered	Not Sensitive	Vulnerable	
Plantae	Flora	Tetratheca glandulosa		Vulnerable	Not Sensitive	Not Listed	
Plantae	Flora	Tetratheca juncea	Black-eyed Susan	Vulnerable	Not Sensitive	Vulnerable	
Plantae	Flora	Thesium australe	Austral Toadflax	Vulnerable	Not Sensitive	Vulnerable	
Plantae	Flora	Triplarina imbricata	Creek Triplarina	Endangered	Not Sensitive	Endangered	
Plantae	Flora	Wilsonia backhousei	Narrow-leafed Wilsonia	Vulnerable	Not Sensitive	Not Listed	

Data does not include NSW category 1 sensitive species.

NSW BioNet: © State of NSW and Office of Environment and Heritage

Location Confidences

Where Lotsearch has had to georeference features from supplied addresses, a location confidence has been assigned to the data record. This indicates a confidence to the positional accuracy of the feature. Where applicable, a code is given under the field heading “LC” or “LocConf”. These codes lookup to the following location confidences:

LC Code	Location Confidence
Premise Match	Georeferenced to the site location / premise or part of site
Area Match	Georeferenced to an approximate or general area
Road Match	Georeferenced to a road or rail corridor
Road Intersection	Georeferenced to a road intersection
Buffered Point	A point feature buffered to x metres
Adjacent Match	Land adjacent to a georeferenced feature
Network of Features	Georeferenced to a network of features
Suburb Match	Georeferenced to a suburb boundary
As Supplied	Spatial data supplied by provider

USE OF REPORT - APPLICABLE TERMS

The following terms apply to any person (End User) who is given the Report by the person who purchased the Report from Lotsearch Pty Ltd (ABN: 89 600 168 018) (Lotsearch) or who otherwise has access to the Report (Terms). The contract terms that apply between Lotsearch and the purchaser of the Report are specified in the order form pursuant to which the Report was ordered and the terms set out below are of no effect as between Lotsearch and the purchaser of the Report.

1. End User acknowledges and agrees that:
 - (a) the Report is compiled from or using content (**Third Party Content**) which is comprised of:
 - (i) content provided to Lotsearch by third party content suppliers with whom Lotsearch has contractual arrangements or content which is freely available or methodologies licensed to Lotsearch by third parties with whom Lotsearch has contractual arrangements (**Third Party Content Suppliers**); and
 - (ii) content which is derived from content described in paragraph (i);
 - (b) Neither Lotsearch nor Third Party Content Suppliers takes any responsibility for or give any warranty in relation to the accuracy or completeness of any Third Party Content included in the Report including any contaminated land assessment or other assessment included as part of a Report;
 - (c) the Third Party Content Suppliers do not constitute an exhaustive set of all repositories or sources of information available in relation to the property which is the subject of the Report (**Property**) and accordingly neither Lotsearch nor Third Party Content Suppliers gives any warranty in relation to the accuracy or completeness of the Third Party Content incorporated into the report including any contaminated land assessment or other assessment included as part of a Report;
 - (d) Reports are generated at a point in time (as specified by the date/time stamp appearing on the Report) and accordingly the Report is based on the information available at that point in time and Lotsearch is not obliged to undertake any additional reporting to take into consideration any information that may become available between the point in time specified by the date/time stamp and the date on which the Report was provided by Lotsearch to the purchaser of the Report;
 - (e) Reports must be used or reproduced in their entirety and End User must not reproduce or make available to other persons only parts of the Report;
 - (f) Lotsearch has not undertaken any physical inspection of the property;
 - (g) neither Lotsearch nor Third Party Content Suppliers warrants that all land uses or features whether past or current are identified in the Report;
 - (h) the Report does not include any information relating to the actual state or condition of the Property;
 - (i) the Report should not be used or taken to indicate or exclude actual fitness or unfitness of Land or Property for any particular purpose
 - (j) the Report should not be relied upon for determining saleability or value or making any other decisions in relation to the Property and in particular should not be taken to be a rating or assessment of the desirability or market value of the property or its features; and
 - (k) the End User should undertake its own inspections of the Land or Property to satisfy itself that there are no defects or failures
2. The End User may not make the Report or any copies or extracts of the report or any part of it available to any other person. If End User wishes to provide the Report to any other person or make extracts or copies of the Report, it must contact the purchaser of the Report before doing so to ensure the proposed use is consistent with the contract terms between Lotsearch and the purchaser.
3. Neither Lotsearch (nor any of its officers, employees or agents) nor any of its Third Party Content Suppliers will have any liability to End User or any person to whom End User provides the Report and End User must not represent that Lotsearch or any of its Third Party Content Suppliers accepts liability to any such person or make any other representation to any such person on behalf of Lotsearch or any Third Party Content Supplier.
4. The End User hereby to the maximum extent permitted by law:
 - (a) acknowledges that the Lotsearch (nor any of its officers, employees or agents), nor any of its Third Party Content Supplier have any liability to it under or in connection with the

- Report or these Terms;
- (b) waives any right it may have to claim against Third Party Content Supplier in connection with the Report, or the negotiation of, entry into, performance of, or termination of these Terms; and
 - (c) releases each Third Party Content Supplier from any claim it may have otherwise had in connection with the Report, or the negotiation of, entry into, performance of, or termination of these Terms.
5. The End User acknowledges that any Third Party Supplier shall be entitled to plead the benefits conferred on it under clause 4, despite not being a party to these terms.
 6. End User must not remove any copyright notices, trade marks, digital rights management information, other embedded information, disclaimers or limitations from the Report or authorise any person to do so.
 7. End User acknowledges and agrees that Lotsearch and Third Party Content Suppliers retain ownership of all copyright, patent, design right (registered or unregistered), trade marks (registered or unregistered), database right or other data right, moral right or know how or any other intellectual property right in any Report or any other item, information or data included in or provided as part of a Report.
 8. To the extent permitted by law and subject to paragraph 9, all implied terms, representations and warranties whether statutory or otherwise relating to the subject matter of these Terms other than as expressly set out in these Terms are excluded.
 9. Subject to paragraph 6, Lotsearch excludes liability to End User for loss or damage of any kind, however caused, due to Lotsearch's negligence, breach of contract, breach of any law, in equity, under indemnities or otherwise, arising out of all acts, omissions and events whenever occurring.
 10. Lotsearch acknowledges that if, under applicable State, Territory or Commonwealth law, End User is a consumer certain rights may be conferred on End User which cannot be excluded, restricted or modified. If so, and if that law applies to Lotsearch, then, Lotsearch's liability is limited to the greater of an amount equal to the cost of resupplying the Report and the maximum extent permitted under applicable laws.
 11. Subject to paragraph 9, neither Lotsearch nor the End User is liable to the other for:
 - (a) any indirect, incidental, consequential, special or exemplary damages arising out of or in relation to the Report or these Terms; or
 - (b) any loss of profit, loss of revenue, loss of interest, loss of data, loss of goodwill or loss of business opportunities, business interruption arising directly or indirectly out of or in relation to the Report or these Terms,irrespective of how that liability arises including in contract or tort, liability under indemnity or for any other common law, equitable or statutory cause of action or otherwise.
 12. These Terms are subject to New South Wales law.



Date: 31 May 2021 13:34:52

Reference: LS020893 EP

Address: Ultimo, NSW 2009

Disclaimer:

The purpose of this report is to provide an overview of some of the site history, environmental risk and planning information available, affecting an individual address or geographical area in which the property is located. It is not a substitute for an on-site inspection or review of other available reports and records. It is not intended to be, and should not be taken to be, a rating or assessment of the desirability or market value of the property or its features. You should obtain independent advice before you make any decision based on the information within the report. The detailed terms applicable to use of this report are set out at the end of this report.

Dataset Listing

Datasets contained within this report, detailing their source and data currency:

Dataset Name	Custodian	Supply Date	Currency Date	Update Frequency	Dataset Buffer (m)	No. Features Onsite	No. Features within 100m	No. Features within Buffer
Cadastre Boundaries	NSW Department of Finance, Services & Innovation	16/04/2021	16/04/2021	Quarterly	-	-	-	-
Topographic Data	NSW Department of Finance, Services & Innovation	25/06/2019	25/06/2019	As required	-	-	-	-
List of NSW contaminated sites notified to EPA	Environment Protection Authority	14/04/2021	12/04/2021	Monthly	1000m	0	2	7
Contaminated Land Records of Notice	Environment Protection Authority	03/05/2021	03/05/2021	Monthly	1000m	0	0	2
Former Gasworks	Environment Protection Authority	11/05/2021	11/10/2017	Quarterly	1000m	0	0	0
National Waste Management Facilities Database	Geoscience Australia	12/05/2021	07/03/2017	Annually	1000m	0	0	0
National Liquid Fuel Facilities	Geoscience Australia	15/02/2021	13/07/2012	Annually	1000m	0	1	1
EPA PFAS Investigation Program	Environment Protection Authority	12/05/2021	28/04/2021	Monthly	2000m	0	0	0
Defence PFAS Investigation & Management Program - Investigation Sites	Department of Defence	26/05/2021	26/05/2021	Monthly	2000m	0	0	0
Defence PFAS Investigation & Management Program - Management Sites	Department of Defence	26/05/2021	26/05/2021	Monthly	2000m	0	0	0
Airservices Australia National PFAS Management Program	Airservices Australia	26/05/2021	26/05/2021	Monthly	2000m	0	0	0
Defence 3 Year Regional Contamination Investigation Program	Department of Defence	11/05/2021	11/05/2021	Quarterly	2000m	0	0	2
EPA Other Sites with Contamination Issues	Environment Protection Authority	02/02/2021	13/12/2018	Annually	1000m	0	0	0
Licensed Activities under the POEO Act 1997	Environment Protection Authority	11/05/2021	11/05/2021	Monthly	1000m	0	1	6
Delicensed POEO Activities still regulated by the EPA	Environment Protection Authority	11/05/2021	11/05/2021	Monthly	1000m	0	0	7
Former POEO Licensed Activities now revoked or surrendered	Environment Protection Authority	11/05/2021	11/05/2021	Monthly	1000m	0	5	17
UBD Business Directories (Premise & Intersection Matches)	Hardie Grant			Not required	N/A	N/A	N/A	N/A
UBD Business Directories (Road & Area Matches)	Hardie Grant			Not required	N/A	-	N/A	N/A
UBD Business Directory Dry Cleaners & Motor Garages/Service Stations (Premise & Intersection Matches)	Hardie Grant			Not required	N/A	N/A	N/A	N/A
UBD Business Directory Dry Cleaners & Motor Garages/Service Stations (Road & Area Matches)	Hardie Grant			Not required	N/A	-	N/A	N/A
Points of Interest	NSW Department of Finance, Services & Innovation	14/05/2021	14/05/2021	Quarterly	1000m	14	28	480
Tanks (Areas)	NSW Department of Customer Service - Spatial Services	14/05/2021	14/05/2021	Quarterly	1000m	0	0	0
Tanks (Points)	NSW Department of Customer Service - Spatial Services	14/05/2021	14/05/2021	Quarterly	1000m	0	0	0
Major Easements	NSW Department of Finance, Services & Innovation	14/05/2021	14/05/2021	Quarterly	1000m	0	2	17
State Forest	Forestry Corporation of NSW	25/02/2021	14/02/2021	Annually	1000m	0	0	0
NSW National Parks and Wildlife Service Reserves	NSW Office of Environment & Heritage	22/01/2021	11/12/2020	Annually	1000m	0	0	0
Hydrogeology Map of Australia	Commonwealth of Australia (Geoscience Australia)	08/10/2014	17/03/2000	As required	1000m	1	1	1
Temporary Water Restriction (Botany Sands Groundwater Source) Order 2018	NSW Department of Planning, Industry and Environment	26/10/2020	21/02/2018	Annually	1000m	0	0	1
Groundwater Boreholes	NSW Dept. of Primary Industries - Water NSW; Commonwealth of Australia (Bureau of Meteorology)	24/07/2018	23/07/2018	Annually	2000m	0	4	228

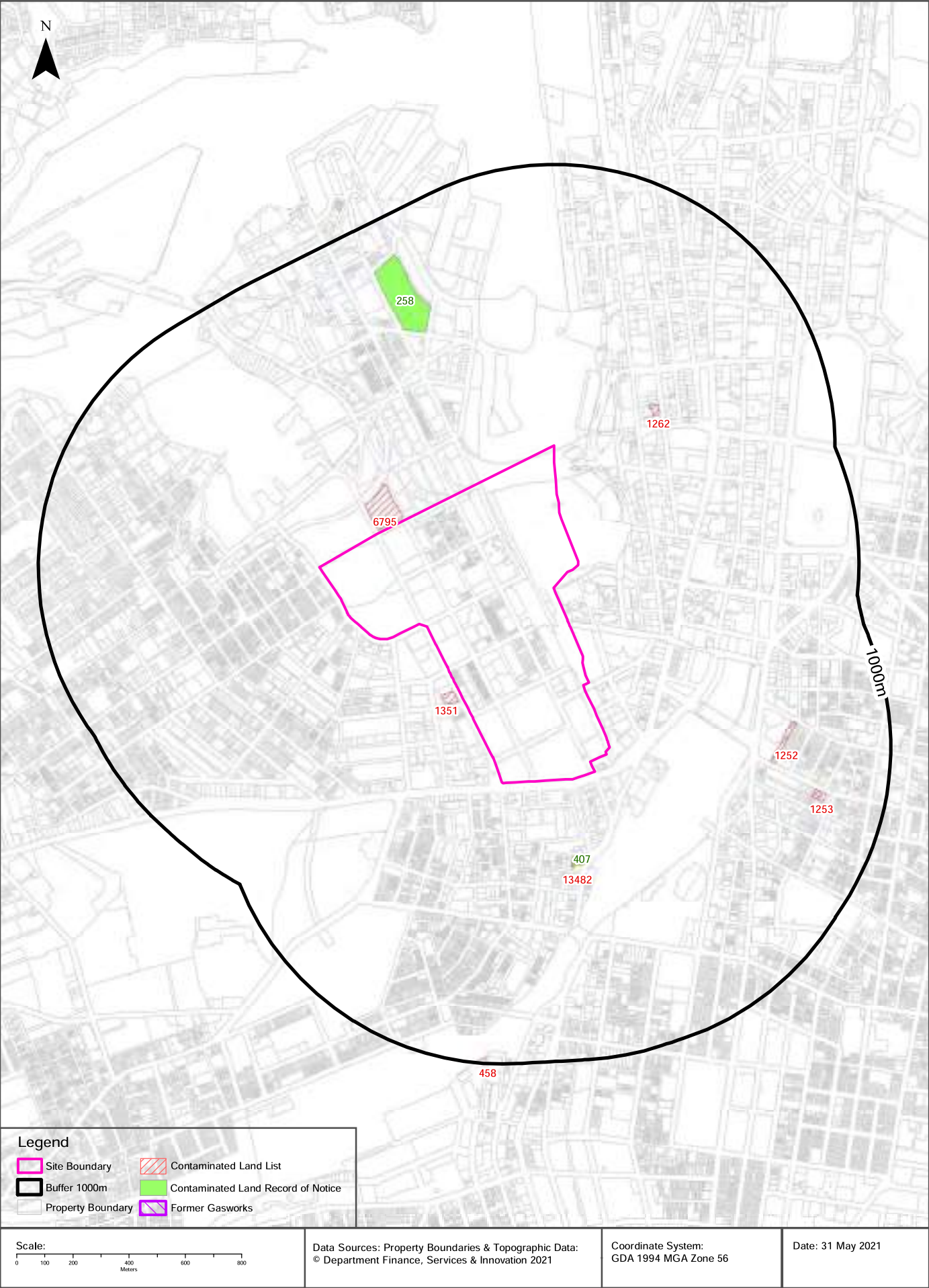
Dataset Name	Custodian	Supply Date	Currency Date	Update Frequency	Dataset Buffer (m)	No. Features Onsite	No. Features within 100m	No. Features within Buffer
Geological Units 1:100,000	NSW Department of Planning, Industry and Environment	20/08/2014		Annually	1000m	5	6	7
Geological Structures 1:100,000	NSW Department of Planning, Industry and Environment	20/08/2014		Annually	1000m	1	1	1
Naturally Occurring Asbestos Potential	NSW Dept. of Industry, Resources & Energy	04/12/2015	24/09/2015	Unknown	1000m	0	0	0
Atlas of Australian Soils	Australian Bureau of Agriculture and Resource Economics and Sciences (ABARES)	19/05/2017	17/02/2011	As required	1000m	1	1	4
Soil Landscapes of Central and Eastern NSW	NSW Department of Planning, Industry and Environment	14/10/2020	27/07/2020	Annually	1000m	4	4	6
Environmental Planning Instrument Acid Sulfate Soils	NSW Department of Planning, Industry and Environment	06/05/2021	26/02/2021	Monthly	500m	3	-	-
Atlas of Australian Acid Sulfate Soils	CSIRO	19/01/2017	21/02/2013	As required	1000m	1	2	3
Dryland Salinity - National Assessment	National Land and Water Resources Audit	18/07/2014	12/05/2013	None planned	1000m	0	0	0
Mining Subsidence Districts	NSW Department of Customer Service - Subsidence Advisory NSW	14/05/2021	28/04/2021	Quarterly	1000m	0	0	0
Current Mining Titles	NSW Department of Industry	12/05/2021	12/05/2021	Monthly	1000m	0	0	0
Mining Title Applications	NSW Department of Industry	12/05/2021	12/05/2021	Monthly	1000m	0	0	0
Historic Mining Titles	NSW Department of Industry	12/05/2021	12/05/2021	Monthly	1000m	10	11	11
Environmental Planning Instrument SEPP State Significant Precincts	NSW Department of Planning, Industry and Environment	06/05/2021	07/12/2018	Monthly	1000m	1	1	4
Environmental Planning Instrument Land Zoning	NSW Department of Planning, Industry and Environment	06/05/2021	30/04/2021	Monthly	1000m	5	24	210
Commonwealth Heritage List	Australian Government Department of the Agriculture, Water and the Environment	18/05/2021	20/11/2019	Annually	500m	0	0	0
National Heritage List	Australian Government Department of the Agriculture, Water and the Environment	18/05/2021	20/11/2019	Annually	500m	0	0	0
State Heritage Register - Curtilages	NSW Department of Planning, Industry and Environment	14/05/2021	26/03/2021	Quarterly	500m	4	9	38
Environmental Planning Instrument Local Heritage	NSW Department of Planning, Industry and Environment	06/05/2021	30/04/2021	Monthly	500m	49	79	338
Bush Fire Prone Land	NSW Rural Fire Service	31/05/2021	29/04/2021	Weekly	1000m	0	0	0
Native Vegetation of the Sydney Metropolitan Area	NSW Office of Environment & Heritage	01/03/2017	16/12/2016	As required	1000m	1	1	2
Ramsar Wetlands of Australia	Australian Government Department of Agriculture, Water and the Environment	24/02/2021	19/03/2020	Annually	1000m	0	0	0
Groundwater Dependent Ecosystems	Bureau of Meteorology	14/08/2017	15/05/2017	Annually	1000m	0	0	0
Inflow Dependent Ecosystems Likelihood	Bureau of Meteorology	14/08/2017	15/05/2017	Unknown	1000m	0	0	0
NSW BioNet Species Sightings	NSW Office of Environment & Heritage	27/05/2021	27/05/2021	Weekly	10000m	-	-	-



Legend <div><div></div> Site Boundary</div> <div><div></div> Internal Parcel Boundaries</div>	Total Area: 615374m ²	
	Total Perimeter: 3.74km	
	<small>Disclaimers:</small> Measurements are approximate only and may have been simplified or smaller lengths removed for readability. Parcels that make up a small percentage of the total site area have not been labelled for increased legibility.	
Scale: 0 25 50 100 150 200 250 Meters		Data Sources: Data Sources: Aerial Imagery: © Aerometrex Pty Ltd
Coordinate System: GDA 1994 MGA Zone 56		

Contaminated Land

Ultimo, NSW 2009



Contaminated Land

Ultimo, NSW 2009

List of NSW contaminated sites notified to EPA

Records from the NSW EPA Contaminated Land list within the dataset buffer:

Map Id	Site	Address	Suburb	Activity	Management Class	Status	Location Confidence	Dist	Direction
6795	Former Council Works Depot (Fig and Wattle Depot)	14-26 Wattle STREET	Pyrmont	Other Industry	Regulation under CLM Act not required	Current EPA List	Premise Match	9m	North West
1351	Shell Coles Express Service Station	387-429 Wattle Street	Ultimo	Service Station	Regulation under CLM Act not required	Current EPA List	Premise Match	20m	South West
13482	Cnr Regent Street & Wellington Street, Chippendale	Wellington STREET	CHIPPENDALE	Chemical Industry	Contamination currently regulated under CLM Act	Current EPA List	Premise Match	277m	South
1262	Interpro House (OSP 46581)	447 Kent Street	Sydney	Other Petroleum	Regulation under CLM Act not required	Current EPA List	Premise Match	363m	North East
1252	Ausgrid Road Reserve	Mary Street	Surry Hills	Other Industry	Regulation under CLM Act not required	Current EPA List	Premise Match	574m	South East
1253	Former Legion Cabs (Trading) Cooperative	81 & 81A (Formerly 69 - 81) Foveaux STREET	Surry Hills	Service Station	Regulation under CLM Act not required	Current EPA List	Premise Match	735m	South East
458	Australian Technology Park	Henderson Road	Eveleigh	Other Industry	Regulation under CLM Act not required	Current EPA List	Premise Match	974m	South

The values within the EPA site management class in the table above, are given more detailed explanations in the table below:

EPA site management class	Explanation
Contamination being managed via the planning process (EP&A Act)	The EPA has completed an assessment of the contamination and decided that the contamination is significant enough to warrant regulation. The contamination of this site is managed by the consent authority under the Environmental Planning and Assessment Act 1979 (EP&A Act) planning approval process, with EPA involvement as necessary to ensure significant contamination is adequately addressed. The consent authority is typically a local council or the Department of Planning and Environment.
Contamination currently regulated under CLM Act	The EPA has completed an assessment of the contamination and decided that the contamination is significant enough to warrant regulation under the Contaminated Land Management Act 1997 (CLM Act). Management of the contamination is regulated by the EPA under the CLM Act. Regulatory notices are available on the EPA's Contaminated Land Public Record of Notices.
Contamination currently regulated under POEO Act	The EPA has completed an assessment of the contamination and decided that the contamination is significant enough to warrant regulation. Management of the contamination is regulated under the Protection of the Environment Operations Act 1997 (POEO Act). The EPA's regulatory actions under the POEO Act are available on the POEO public register.
Contamination formerly regulated under the CLM Act	The EPA has determined that the contamination is no longer significant enough to warrant regulation under the Contaminated Land Management Act 1997 (CLM Act). The contamination was addressed under the CLM Act.
Contamination formerly regulated under the POEO Act	The EPA has determined that the contamination is no longer significant enough to warrant regulation. The contamination was addressed under the Protection of the Environment Operations Act 1997 (POEO Act).
Contamination was addressed via the planning process (EP&A Act)	The EPA has determined that the contamination is no longer significant enough to warrant regulation. The contamination was addressed by the appropriate consent authority via the planning process under the Environmental Planning and Assessment Act 1979 (EP&A Act).

EPA site management class	Explanation
Ongoing maintenance required to manage residual contamination (CLM Act)	The EPA has determined that ongoing maintenance, under the Contaminated Land Management Act 1997 (CLM Act), is required to manage the residual contamination. Regulatory notices under the CLM Act are available on the EPA's Contaminated Land Public Record of Notices.
Regulation being finalised	The EPA has completed an assessment of the contamination and decided that the contamination is significant enough to warrant regulation under the Contaminated Land Management Act 1997. A regulatory approach is being finalised.
Regulation under the CLM Act not required	The EPA has completed an assessment of the contamination and decided that regulation under the Contaminated Land Management Act 1997 is not required.
Under assessment	The contamination is being assessed by the EPA to determine whether regulation is required. The EPA may require further information to complete the assessment. For example, the completion of management actions regulated under the planning process or Protection of the Environment Operations Act 1997. Alternatively, the EPA may require information via a notice issued under s77 of the Contaminated Land Management Act 1997 or issue a Preliminary Investigation Order.

NSW EPA Contaminated Land List Data Source: Environment Protection Authority

© State of New South Wales through the Environment Protection Authority

Contaminated Land

Ultimo, NSW 2009

Contaminated Land: Records of Notice

Record of Notices within the dataset buffer:

Map Id	Name	Address	Suburb	Notices	Area No	Location Confidence	Distance	Direction
407	Cnr Regent Street & Wellington Street, Chippendale	Wellington Street	Chippendale	3 current and 4 former	3406	Premise Match	277m	South
258	Pymont Power Station	Pymont Road	Pymont	7 former	3063	Premise Match	565m	North

Contaminated Land Records of Notice Data Source: Environment Protection Authority

© State of New South Wales through the Environment Protection Authority

Terms of use and disclaimer for Contaminated Land: Record of Notices, please visit

<http://www.epa.nsw.gov.au/clm/clmdisclaimer.htm>

Former Gasworks

Former Gasworks within the dataset buffer:

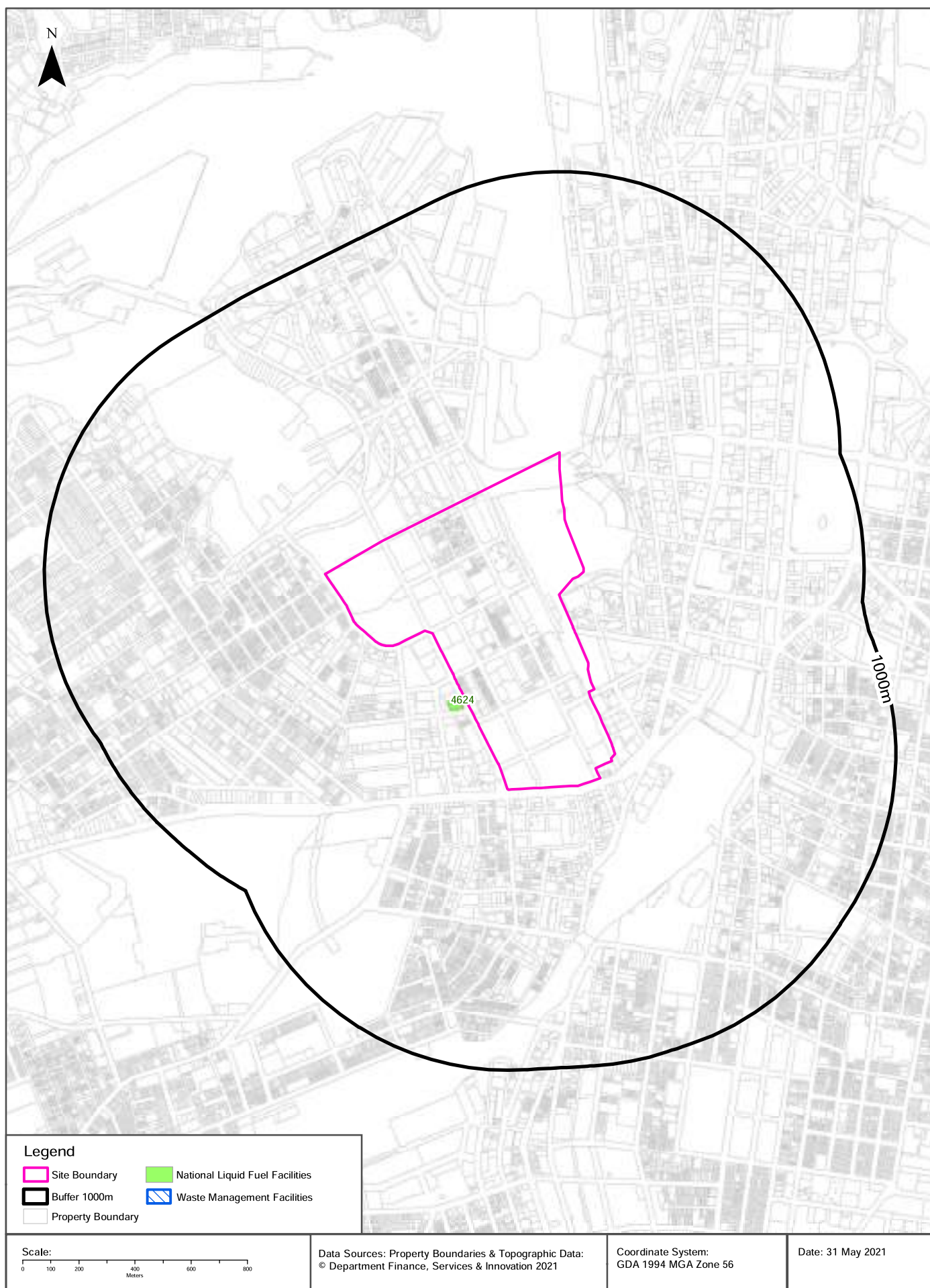
Map Id	Location	Council	Further Info	Location Confidence	Distance	Direction
N/A	No records in buffer					

Former Gasworks Data Source: Environment Protection Authority

© State of New South Wales through the Environment Protection Authority

Waste Management & Liquid Fuel Facilities

Ultimo, NSW 2009



Waste Management & Liquid Fuel Facilities

Ultimo, NSW 2009

National Waste Management Site Database

Sites on the National Waste Management Site Database within the dataset buffer:

Site Id	Owner	Name	Address	Suburb	Class	Landfill	Reprocess	Transfer	Comments	Loc Conf	Dist	Direction
N/A	No records in buffer											

Waste Management Facilities Data Source: Geoscience Australia

Creative Commons 3.0 © Commonwealth of Australia <http://creativecommons.org/licenses/by/3.0/au/deed.en>

National Liquid Fuel Facilities

National Liquid Fuel Facilities within the dataset buffer:

Map Id	Owner	Name	Address	Suburb	Class	Operational Status	Operator	Revision Date	Loc Conf	Dist	Direction
4624	Shell	Coles Express Ultimo	387-429 Wattle Street	Ultimo	Petrol Station	Operational		25/07/2011	Premise Match	20m	South West

National Liquid Fuel Facilities Data Source: Geoscience Australia

Creative Commons 3.0 © Commonwealth of Australia <http://creativecommons.org/licenses/by/3.0/au/deed.en>

PFAS Investigation & Management Programs

Ultimo, NSW 2009

EPA PFAS Investigation Program

Sites that are part of the EPA PFAS investigation program, within the dataset buffer:

Map ID	Site	Address	Loc Conf	Dist	Dir
N/A	No records in buffer				

EPA PFAS Investigation Program: Environment Protection Authority
© State of New South Wales through the Environment Protection Authority

Defence PFAS Investigation Program

Sites being investigated by the Department of Defence for PFAS contamination within the dataset buffer:

Map ID	Base Name	Address	Loc Conf	Dist	Dir
N/A	No records in buffer				

Defence PFAS Investigation Program Data Custodian: Department of Defence, Australian Government

Defence PFAS Management Program

Sites being managed by the Department of Defence for PFAS contamination within the dataset buffer:

Map ID	Base Name	Address	Loc Conf	Dist	Dir
N/A	No records in buffer				

Defence PFAS Management Program Data Custodian: Department of Defence, Australian Government

Airservices Australia National PFAS Management Program

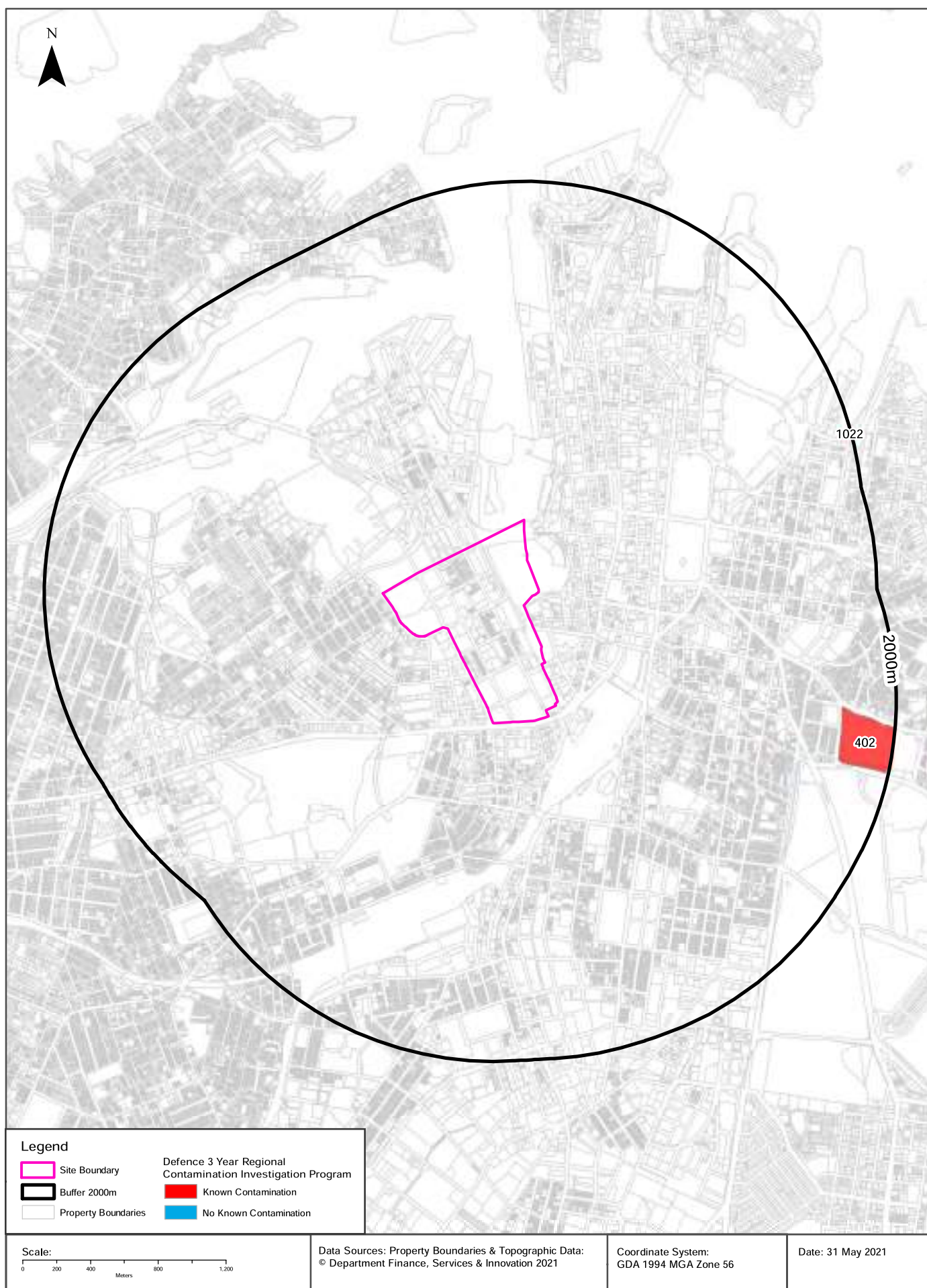
Sites being investigated or managed by Airservices Australia for PFAS contamination within the dataset buffer:

Map ID	Site Name	Impacts	Loc Conf	Dist	Dir
N/A	No records in buffer				

Airservices Australia National PFAS Management Program Data Custodian: Airservices Australia

Defence 3 Year Regional Contamination Investigation Program

Ultimo, NSW 2009



Defence Sites

Ultimo, NSW 2009

Defence 3 Year Regional Contamination Investigation Program

Sites which have been assessed as part of the Defence 3 Year Regional Contamination Investigation Program within the dataset buffer:

Property ID	Base Name	Address	Known Contamination	Loc Conf	Dist	Dir
402	Victoria Barracks - Paddington	Paddington, New South Wales	YES	Premise Match	1675m	East
1022	Garden Island Precinct	Garden Island, New South Wales	YES	Premise Match	1942m	North East

Defence 3 Year Regional Contamination Investigation Program, Data Custodian: Department of Defence, Australian Government

EPA Other Sites with Contamination Issues

Ultimo, NSW 2009

EPA Other Sites with Contamination Issues

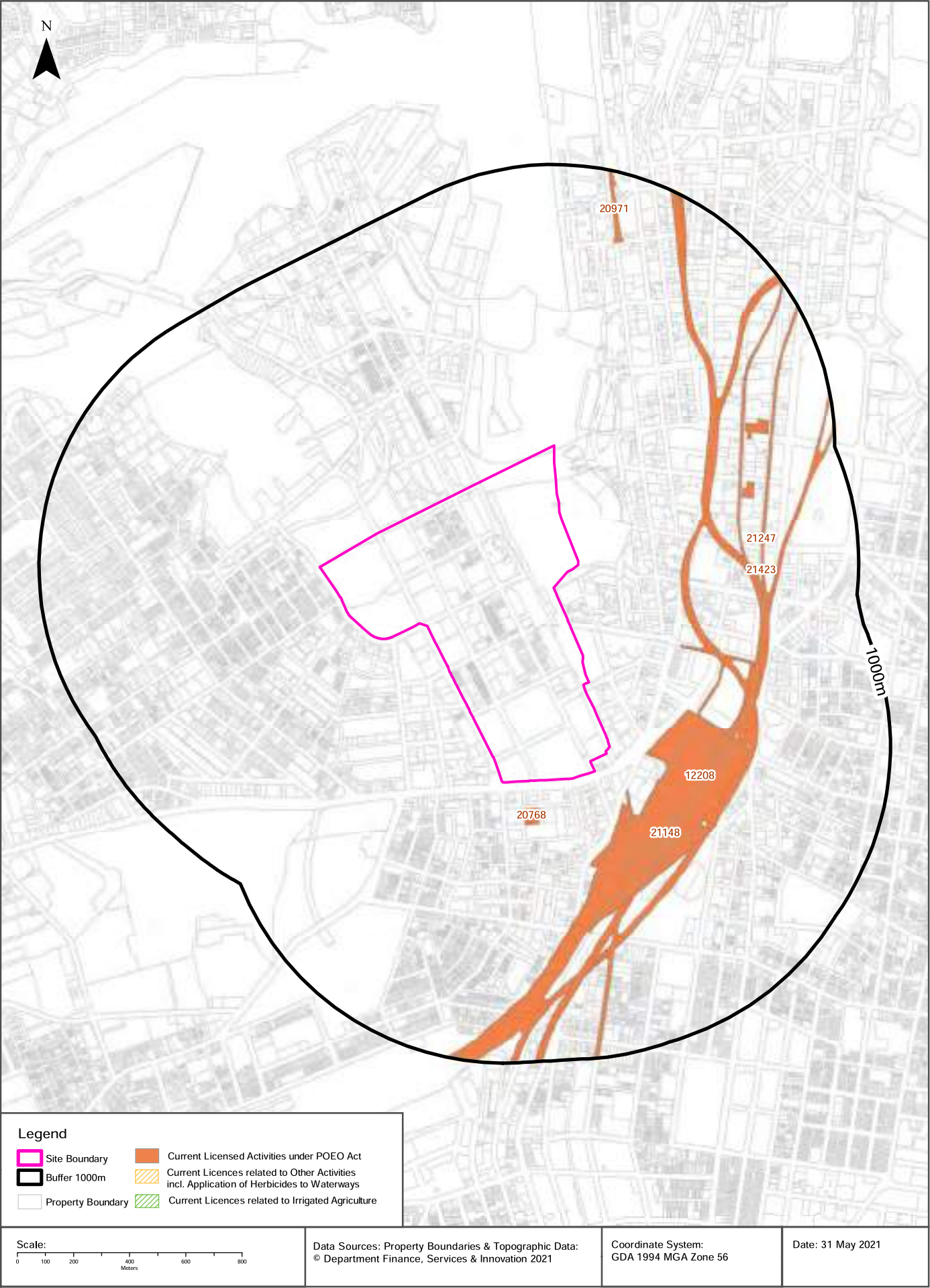
This dataset contains other sites identified on the EPA website as having contamination issues. This dataset currently includes:

- James Hardie asbestos manufacturing and waste disposal sites
- Radiological investigation sites in Hunter's Hill
- Pasminco Lead Abatement Strategy Area

Sites within the dataset buffer:

Site Id	Site Name	Site Address	Dataset	Comments	Location Confidence	Distance	Direction
N/A	No records in buffer						

EPA Other Sites with Contamination Issues: Environment Protection Authority
© State of New South Wales through the Environment Protection Authority



EPA Activities

Ultimo, NSW 2009

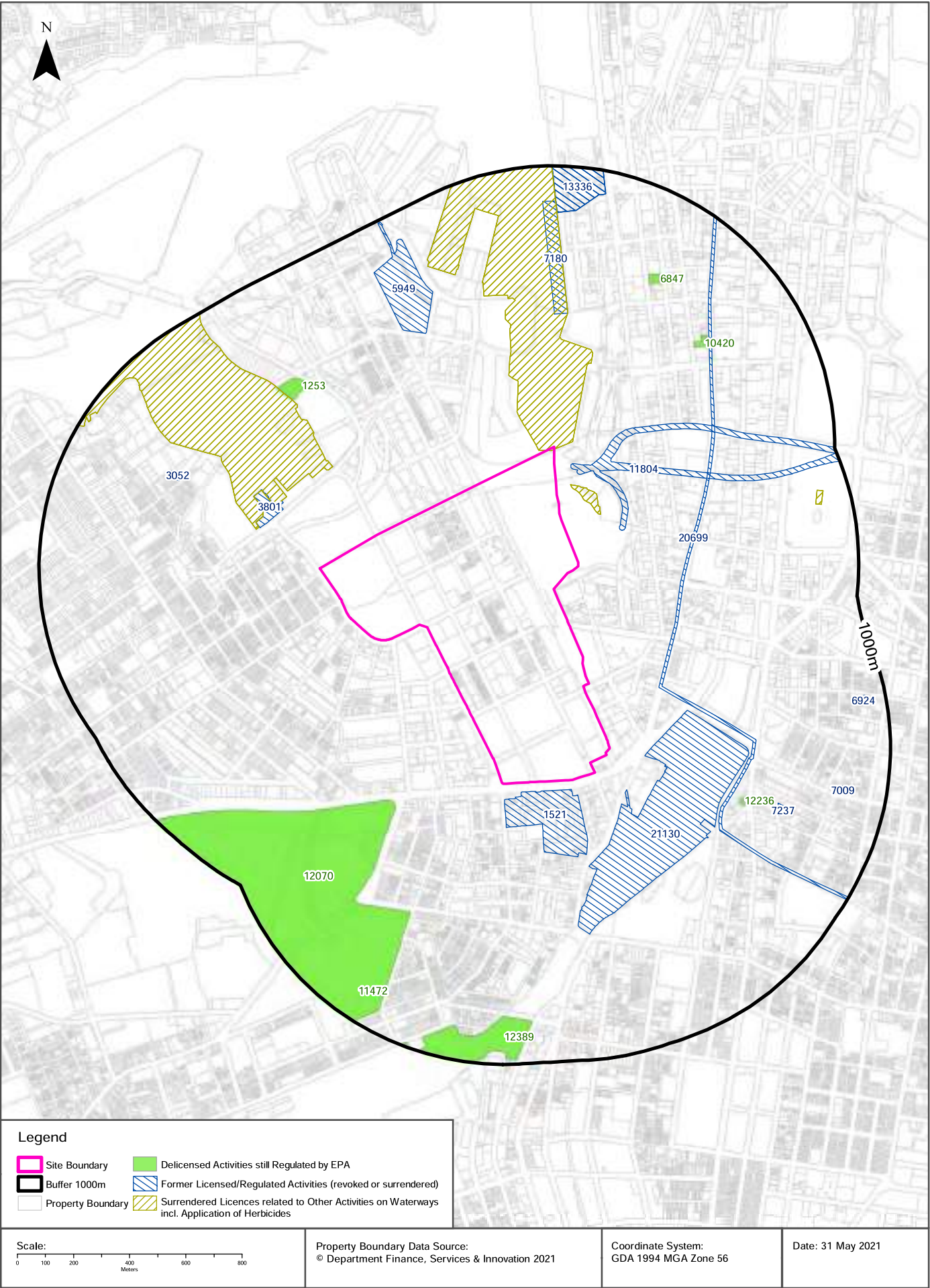
Licensed Activities under the POEO Act 1997

Licensed activities under the Protection of the Environment Operations Act 1997, within the dataset buffer:

EPL	Organisation	Name	Address	Suburb	Activity	Loc Conf	Distance	Direction
20768	CPE CENTRAL PARK PTY LTD		3 CENTRAL PARK AVENUE, CHIPPENDALE, NSW 2008		Generation of electrical power from gas	Premise Match	96m	South
21148	Laing O'Rourke Australia Construction Pty Ltd		HAYMARKET, NSW 2000		Railway systems activities	Premise Match	127m	South East
12208	SYDNEY TRAINS		SYDNEY TRAINS, HAYMARKET, NSW 1238		Railway systems activities	Network of Features	142m	South East
21247	Metro Trains Sydney Pty Ltd		SYDNEY METRO, ROUSE HILL, NSW 2155		Railway systems activities	Network of Features	328m	South East
21423	CPB CONTRACTORS PTY LIMITED		BETWEEN CHATSWOOD DIVE SITE AND SYDENHAM DIVE SITE, SYDNEY, NSW 2000		Railway infrastructure construction (<50,000T)	Network of Features	328m	South East
20971	JOHN HOLLAND PTY LTD	Sydney Metro City & Southwest Tunnels and Excavation Works	locations between Chatswood railway station and Sydenham railway station, SYDNEY, NSW 2000	SYDNEY, NSW	Concrete works, Railway systems activities	Network of Features	628m	North East

POEO Licence Data Source: Environment Protection Authority

© State of New South Wales through the Environment Protection Authority



EPA Activities

Ultimo, NSW 2009

Delicensed Activities still regulated by the EPA

Delicensed activities still regulated by the EPA, within the dataset buffer:

Licence No	Organisation	Name	Address	Suburb	Activity	Loc Conf	Distance	Direction
12070	THE UNIVERSITY OF SYDNEY	The University of Sydney	Camperdown & Darlington Campuses	SYDNEY UNIVERSITY	Hazardous, Industrial or Group A Waste Generation or Storage	Premise Match	386m	South West
12236	THE PRETERM FOUNDATION	The Preterm Foundation	1-5 Randle Street	SURRY HILLS	Hazardous, Industrial or Group A Waste Generation or Storage	Premise Match	494m	South East
1253	HYMIX AUSTRALIA PTY LIMITED	HYMIX AUSTRALIA PTY LTD	41-45 BANK STREET	PYRMONT	Concrete works	Premise Match	567m	North West
10420	THE HOSPITALS CONTRIBUTION FUND OF AUSTRALIA LTD	HCF HOUSE	403 George Street	SYDNEY	Hazardous, Industrial or Group A Waste Generation or Storage	Premise Match	611m	North East
6847	AUSTRALIAN RED CROSS SOCIETY	AUSTRALIAN RED CROSS BLOOD SERVICE	153 CLARENCE STREET	SYDNEY	Hazardous, Industrial or Group A Waste Generation or Storage	Premise Match	670m	North East
12389	RAIL CORPORATION NEW SOUTH WALES	Xplorer Service Centre	Henderson Road (off)	EVELEIGH	Hazardous, Industrial or Group A Waste Generation or Storage	Premise Match	826m	South
11472	INTEC LTD	INTEC LTD	Room 427, Building J01, Maze Crescent, the University of Sydney	DARLINGTON	Hazardous, Industrial or Group A Waste Generation or Storage	Premise Match	870m	South

Delicensed Activities Data Source: Environment Protection Authority
© State of New South Wales through the Environment Protection Authority

Former Licensed Activities under the POEO Act 1997, now revoked or surrendered

Former Licensed activities under the Protection of the Environment Operations Act 1997, now revoked or surrendered, within the dataset buffer:

Licence No	Organisation	Location	Status	Issued Date	Activity	Loc Conf	Distance	Direction
4653	LUHRMANN ENVIRONMENT MANAGEMENT PTY LTD	WATERWAYS THROUGHOUT NSW	Surrendered	06/09/2000	Other Activities / Non Scheduled Activity - Application of Herbicides	Network of Features	0m	North
4838	Robert Orchard	Various Waterways throughout New South Wales - SYDNEY NSW 2000	Surrendered	07/09/2000	Other Activities / Non Scheduled Activity - Application of Herbicides	Network of Features	0m	North
6630	SYDNEY WEED & PEST MANAGEMENT PTY LTD	WATERWAYS THROUGHOUT NSW - PROSPECT, NSW, 2148	Surrendered	09/11/2000	Other Activities / Non Scheduled Activity - Application of Herbicides	Network of Features	0m	North
1521	CARLTON & UNITED BREWERIES (N S W) PTY LTD	26-98 BROADWAY, SYDNEY, NSW 2000	Surrendered	24/03/2000	Brewing and distilling, Hazardous, Industrial or Group A Waste Generation or Storage	Premise Match	33m	South
11804	BILFINGER BERGER AG	CROSS CITY TUNNEL, SYDNEY, NSW 2000	Surrendered	24/12/2002	Road construction	Road Match	57m	North East

Licence No	Organisation	Location	Status	Issued Date	Activity	Loc Conf	Distance	Direction
21130	DOWNER EDI WORKS PTY LTD	, Parts of Lot 118 DP1078271 and Lot 103 DP1188890, SYDNEY, NSW 2000,	Surrendered	10/10/2018	Railway systems activities	Premise Match	127m	South East
20699	ACCIONA INFRASTRUCTURE AUSTRALIA PTY LTD	CBD and South East Light Rail, CBD and South East Light Rail Alignment and Ancillary Sites, SYDNEY	Surrendered	08/04/2016	Land-based extractive activity	Network of Features	244m	East
3801	HANSON CONSTRUCTION MATERIALS PTY LTD	HANSON CONSTRUCTION MATERIALS PTY LTD, BRIDGE ROAD, GLEBE	Surrendered	09/12/1999	Shipping in bulk	Premise Match	245m	North West
7180	PATRICK STEVEDORES OPERATIONS PTY LIMITED	DARLING HARBOUR WHARVES 3-7, GATE 5 HICKSON ROAD, SYDNEY, NSW 2000	Surrendered	25/02/2000	Hazardous, Industrial or Group A Waste Generation or Storage; Shipping in bulk	Premise Match	472m	North
5949	SYDNEY HARBOUR CASINO PROPERTIES PTY LIMITED	STAR CITY CASINO, 80 PYRMONT STREET, PYRMONT, NSW, 2009	Surrendered	13/06/2000	Miscellaneous licensed discharge to waters (at any time)	Premise Match	565m	North
3052	REMATH INVESTMENTS NO 6 PTY LTD	45-51 FORSYTH STREET, GLEBE, NSW 2037	Surrendered	22/02/2000	Shipping in bulk	Premise Match	585m	North West
7237	NATIONWIDE NEWS PTY. LIMITED	2 HOLT STREET, SURRY HILLS, NSW 2010	Surrendered	20/09/2000	Hazardous, Industrial or Group A Waste Generation or Storage	Premise Match	630m	South East
7009	PALLOYS PTY LTD	74-84 FOVEAUX STREET, SURRY HILLS, NSW 2010	Surrendered	26/06/2000	Hazardous, Industrial or Group A Waste Generation or Storage	Premise Match	823m	South East
13336	INFRASTRUCTURE NSW	Barangaroo, Barangaroo South/ Central and a portion of Hickson Rd (near to 30-38 Hickson Rd), MILLERS POINT, NSW 2000, MILLERS POINT	Surrendered	25/10/2010	Crushing, grinding or separating	Premise Match	834m	North
13336	INFRASTRUCTURE NSW	Barangaroo, Barangaroo South/ Central and a portion of Hickson Rd (near to 30-38 Hickson Rd), MILLERS POINT, NSW 2000, MILLERS POINT	Surrendered	25/10/2010	Contaminated groundwater treatment	Premise Match	834m	North
13336	INFRASTRUCTURE NSW	Barangaroo, Barangaroo South/ Central and a portion of Hickson Rd (near to 30-38 Hickson Rd), MILLERS POINT, NSW 2000, MILLERS POINT	Surrendered	25/10/2010	Land-based extractive activity	Premise Match	834m	North
6924	METROPOLITAN ELECTROPLATE RS PTY LTD	123 RESERVOIR ROAD, SURRY HILLS, NSW 2010	Surrendered	26/06/2000	Metal coating; Hazardous, Industrial or Group A Waste Generation or Storage	Premise Match	912m	East

Former Licensed Activities Data Source: Environment Protection Authority
© State of New South Wales through the Environment Protection Authority





Scale: 0 90 180 270 360 Meters	Data Sources: Aerial Imagery: © Aerometrex Pty Ltd	Coordinate System: GDA 1994 MGA Zone 56	Date: 31 May 2021
--------------------------------------	---	--	-------------------



Scale: 0 90 180 270 360 Meters	Data Sources: Aerial Imagery: © Aerometrex Pty Ltd	Coordinate System: GDA 1994 MGA Zone 56	Date: 31 May 2021
--------------------------------------	---	--	-------------------



Scale: 0 90 180 270 360 Meters	Data Sources: Aerial Imagery: © Aerometrex Pty Ltd	Coordinate System: GDA 1994 MGA Zone 56	Date: 31 May 2021
--------------------------------------	---	--	-------------------



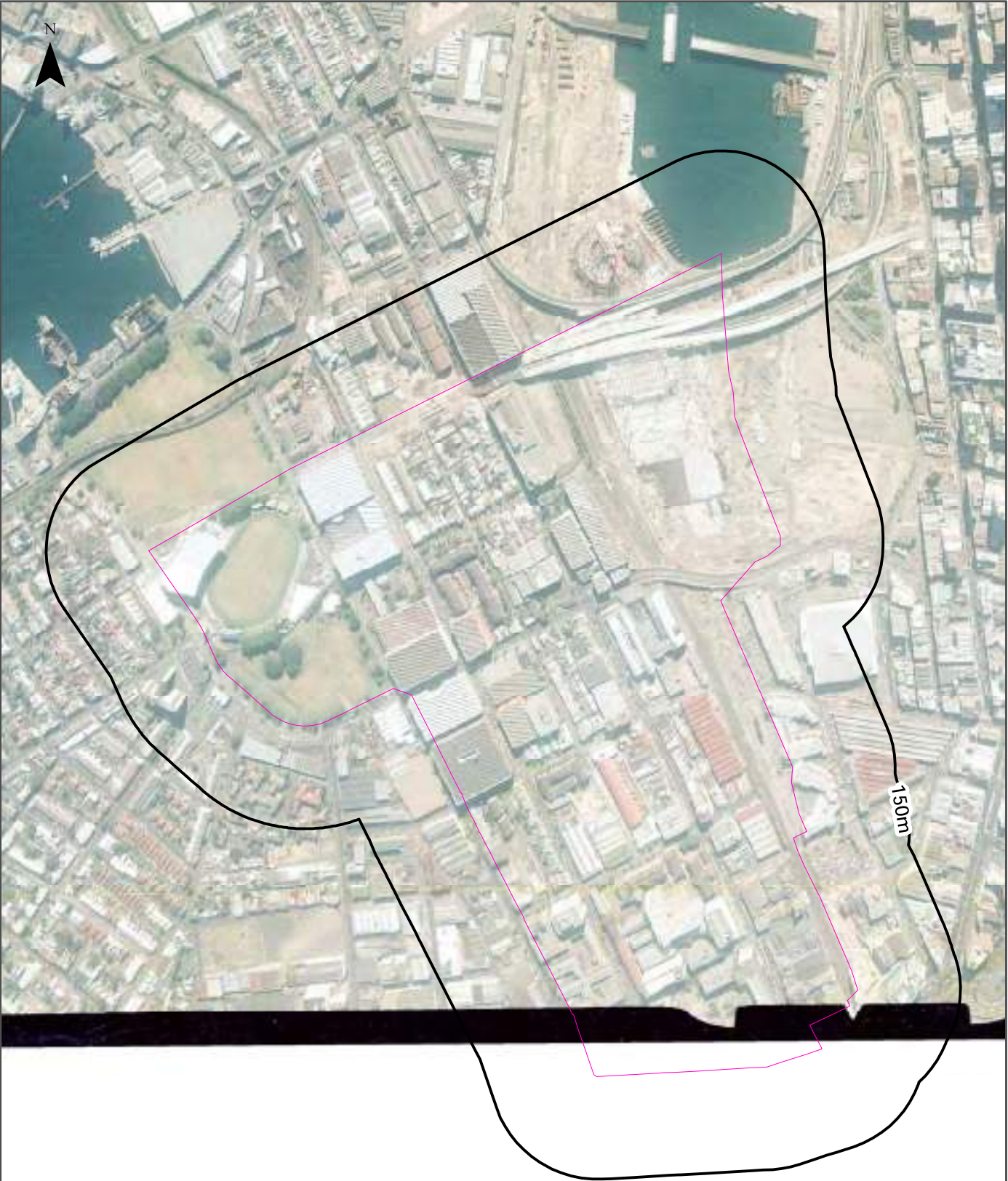
Scale: 0 90 180 270 360 Meters	Data Source Aerial Imagery: © NSW Department of Customer Service	Coordinate System: GDA 1994 MGA Zone 56	Date: 31 May 2021
--------------------------------------	---	--	-------------------



<p>Scale:</p> <p>0 90 180 270 360</p> <p>Meters</p>	<p>Data Sources: Aerial Imagery: © NSW Department of Customer Service</p>	<p>Coordinate System: GDA 1994 MGA Zone 56</p>	<p>Date: 31 May 2021</p>
---	---	--	--------------------------

Aerial Imagery 1986

Ultimo, NSW 2009




Legend

Site Boundary

Buffer 150m

<p>Scale:</p> <p>0 90 180 270 360</p> <p>Meters</p>	<p>Data Source Aerial Imagery:</p> <p>© NSW Department of Customer Service</p>	<p>Coordinate System:</p> <p>GDA 1994 MGA Zone 56</p>	<p>Date: 31 May 2021</p>
---	--	---	--------------------------





<p>Scale:</p> <p>0 90 180 270 360</p> <p>Meters</p>	<p>Data Sources: Aerial Imagery:</p> <p>© NSW Department of Customer Service</p>	<p>Coordinate System:</p> <p>GDA 1994 MGA Zone 56</p>	<p>Date: 31 May 2021</p>
---	--	---	--------------------------





Aerial Imagery 1965

Ultimo, NSW 2009



Aerial Imagery 1961

Ultimo, NSW 2009



Aerial Imagery 1955-1956

Ultimo, NSW 2009



Aerial Imagery 1951

Ultimo, NSW 2009



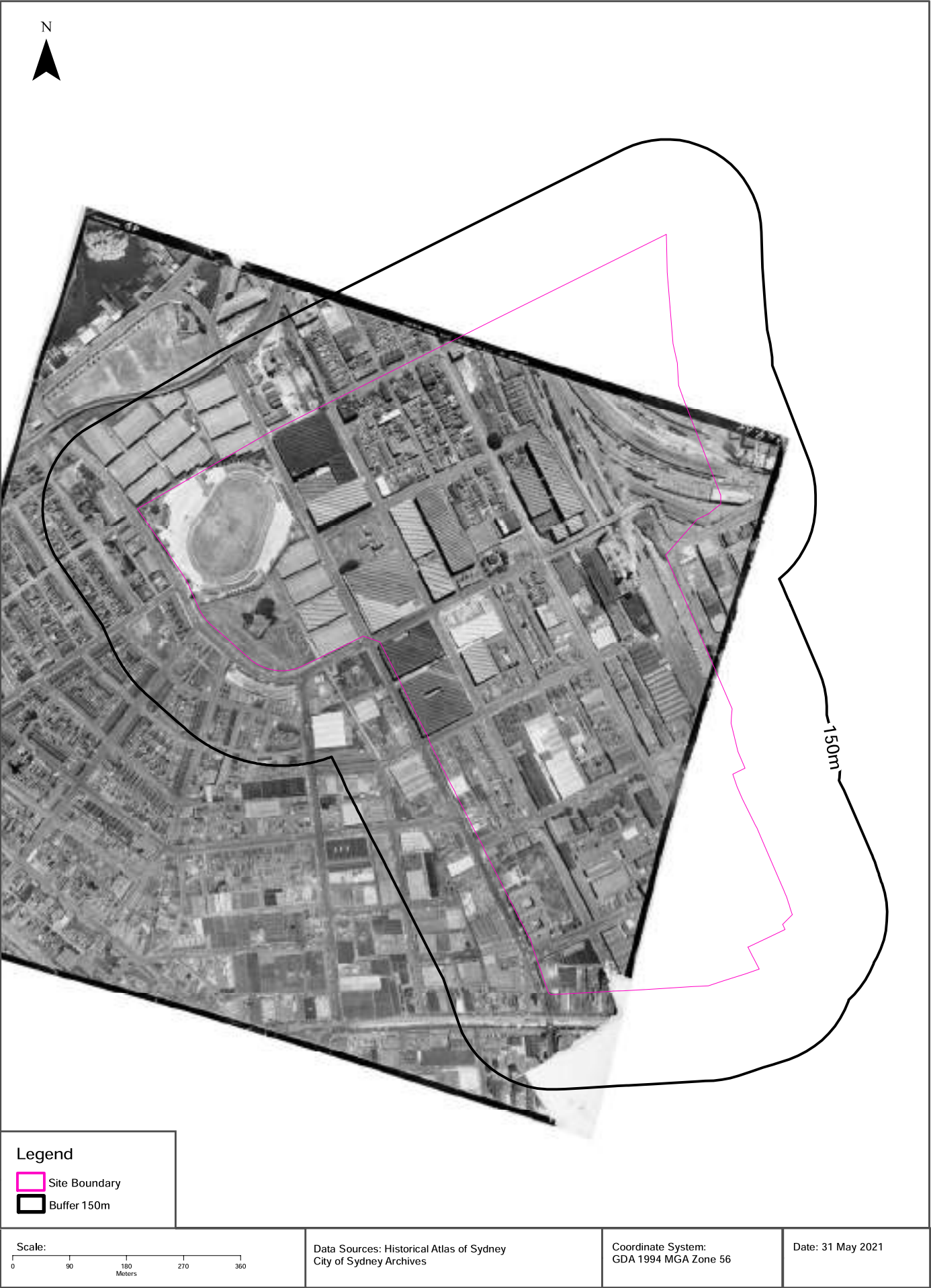
Aerial Imagery 1949

Ultimo, NSW 2009















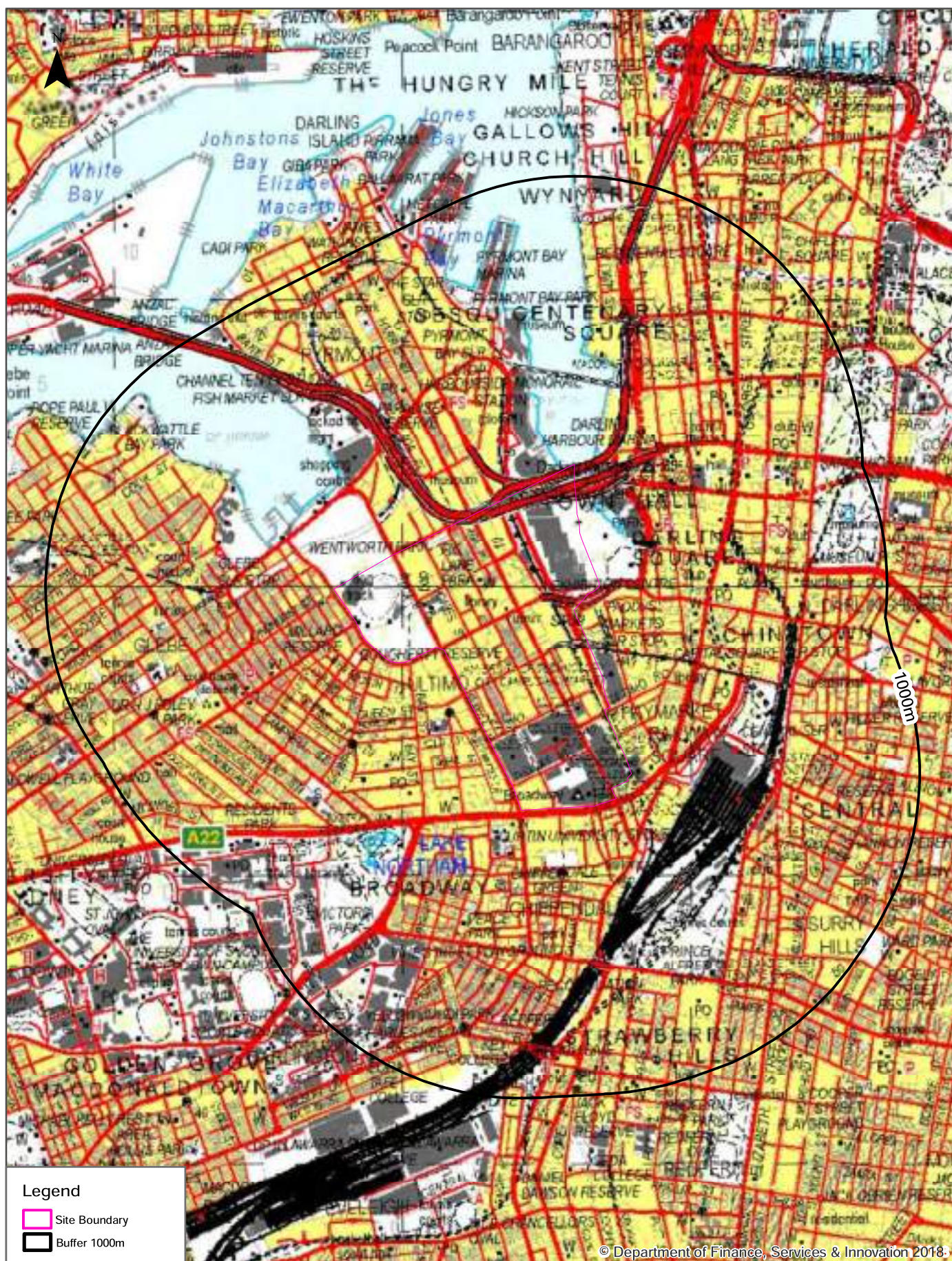
Aerial Imagery 1930

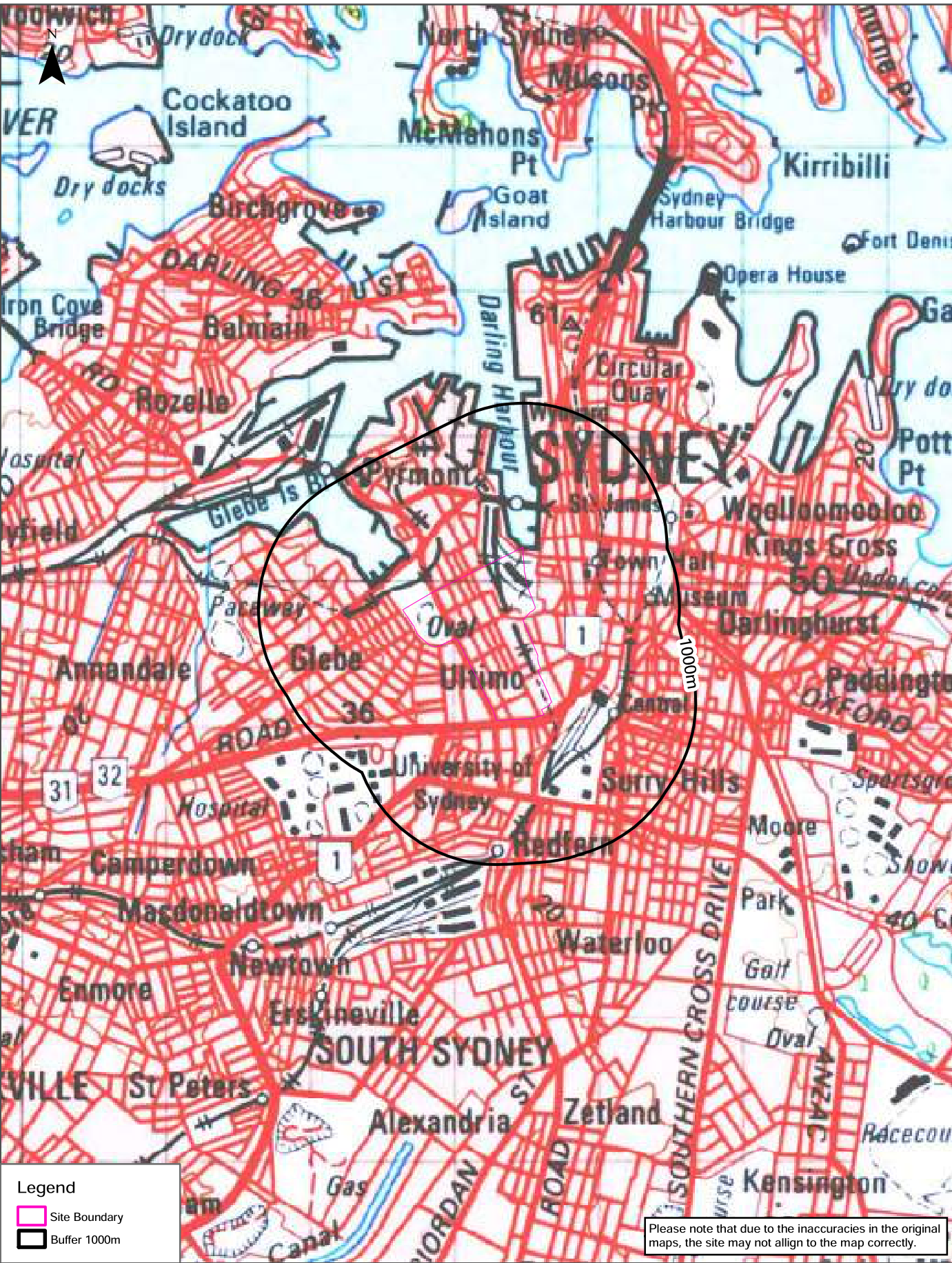
Ultimo, NSW 2009



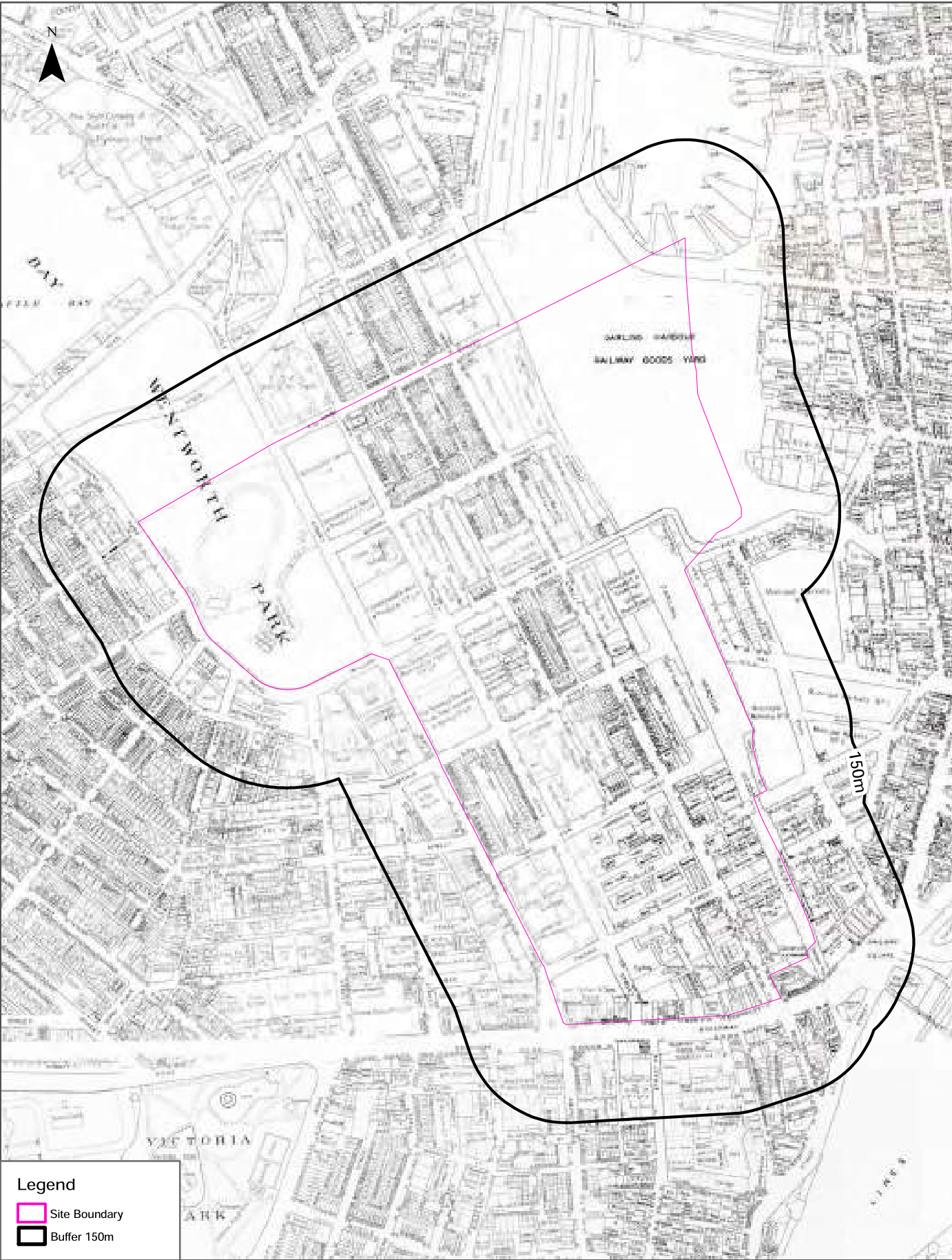
Topographic Map 2015

Ultimo, NSW 2009





Scale: 0 425 850 1,275 1,700 Meters	Data Sources: NATMAP 1:100,000 Topographic Maps Geoscience Australia	Coordinate System: GDA 1994 MGA Zone 56	Date: 31 May 2021
---	---	--	-------------------



Historical Map 1938 - 1950

Ultimo, NSW 2009

