





Parramatta Local Environmental Plan 2011

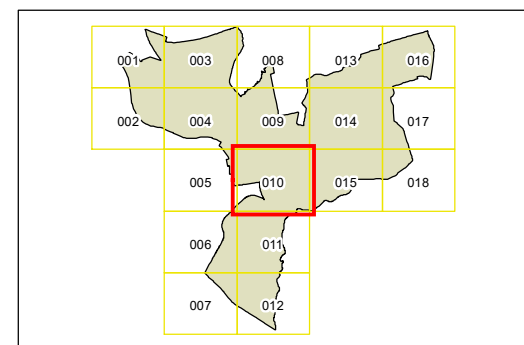
Floodplain Risk Management Map - Sheet FRM_010

Floodplain Risk Management Area

 Refer to Clause 7.9

Cadastre

 Cadastre 01/11/2022 © City of Parramatta



0 200 400 Metres

Projection: GDA 1994
MGA Zone 56

Map identification number:
6250_COM_FRM_010_010_20221118

