









Parramatta Local Environmental Plan 2011

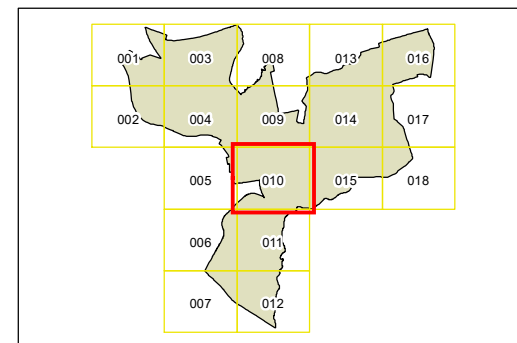
Additional Local Provisions Map - Sheet ALP_010

Additional Local Provisions

-  PCC (Refer to Clause 7.1)
-  Refer to Clause 7.24
-  Area 1 (Refer Clause 7.4A)
-  Area 3 (Refer Clause 7.4A)
-  Area 5 (Refer Clause 7.4A)

Cadastre

 Cadastre 01/11/2022 © City of Parramatta



0 200 400 Metres

Projection: GDA 1994
MGA Zone 56
Scale: 1:10,000 @ A3

Map identification number: 6250_COM_ALP_010_010_20221118

