







Parramatta Local Environmental Plan 2011

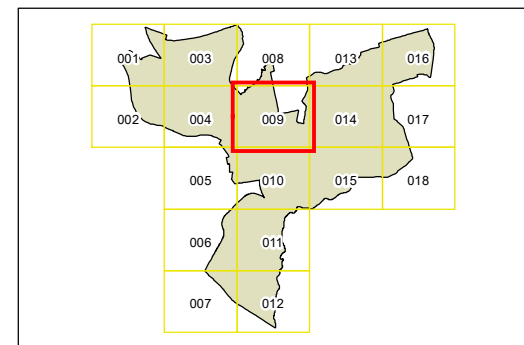
Active Frontages Map - Sheet ACF_009

Active Frontages

-  Active Frontage (Refer to Clause 7.8)
-  Active Frontage (Refer to Clause 7.8)
-  Civic Link (Refer to Clause 7.8)

Cadastre

 Cadastre 01/11/2022 © City of Parramatta



0 200 400 Metres

Projection: GDA 1994
MGA Zone 56

Scale: 1:10,000 @ A3

Map identification number: 6250_COM_ACF_009_010_20221118

