



LOCATION PLAN -
AERIAL PHOTO

NTS

NOTE:
FOR FURTHER SURVEY INFORMATION REFER
TO SURVEY PLAN - 19497detail PREPARED BY
CMS SURVEYORS PTY LTD DATED 05.08.2020

LOT OWNERSHIP INFORMATION			
LOT	DP	OWNER (FIRST SCHEDULE)	NOTES
63	908653	THE COMMISSIONER FOR RAILWAYS	
1006	1190977	RAIL CORPORATION NSW	

IKEA
RHODES

22
DP1076577

SITE PLAN

SCALE 1:200 @ A1

PROPOSED V-SHAPED
MONOPOLE SIGN WITH
DUAL FRONTAGES -
ANGLE OF SIGNS AND
DETAILS OF BRACKETS
TO BE CONFIRMED
WITH MANUFACTURER

PROPOSED DIGITAL
LED SIGN 2

PROPOSED
DIGITAL
LED SIGN 1

SIGN NOT TO
CANTILEVER
OVER ROADWAY

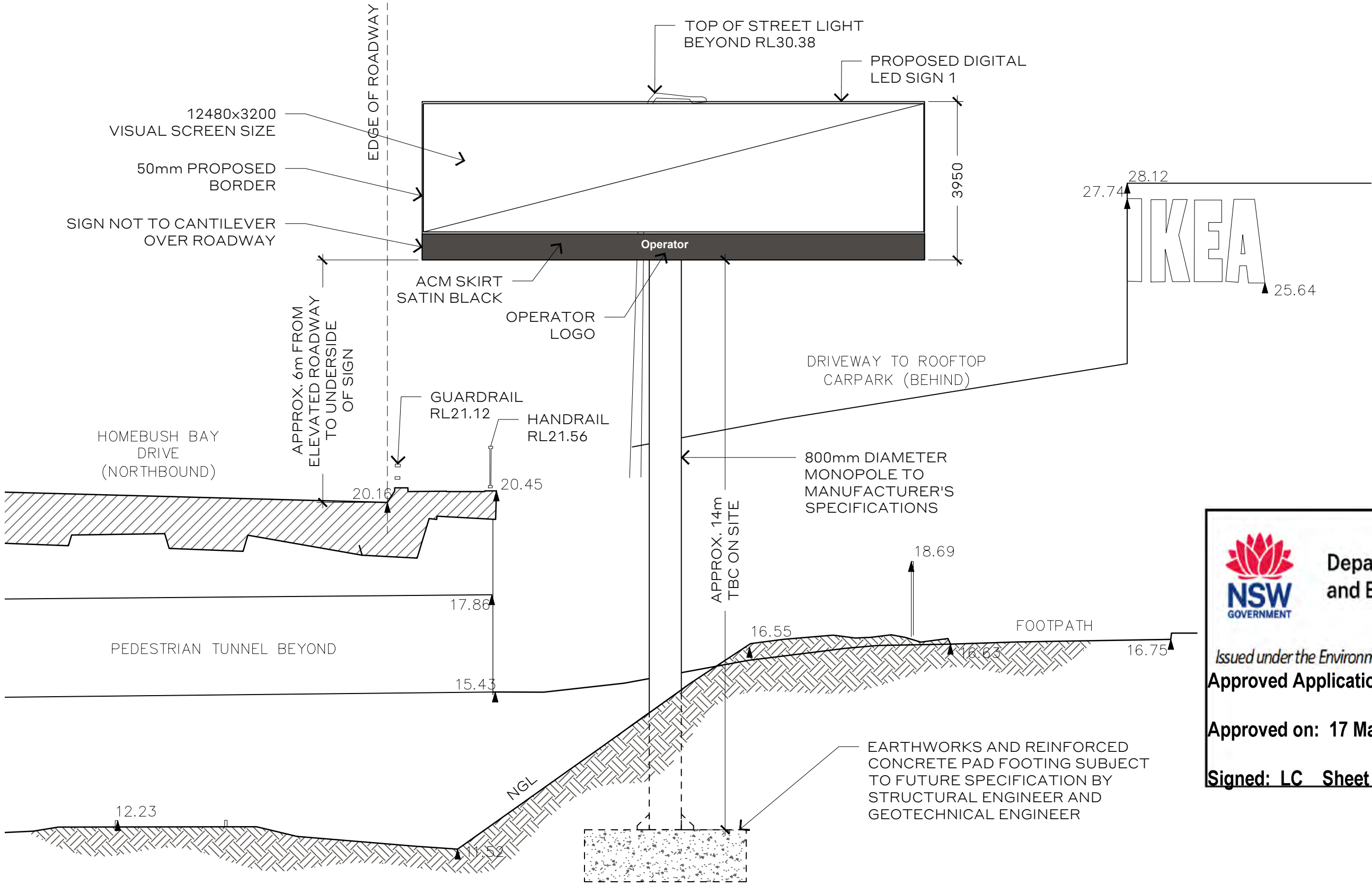
GREAT NORTHERN RAILWAY

HOME BUSH BAY DRIVE EASTBOUND

HOME BUSH BAY DRIVE WESTBOUND

1006
DP1190977

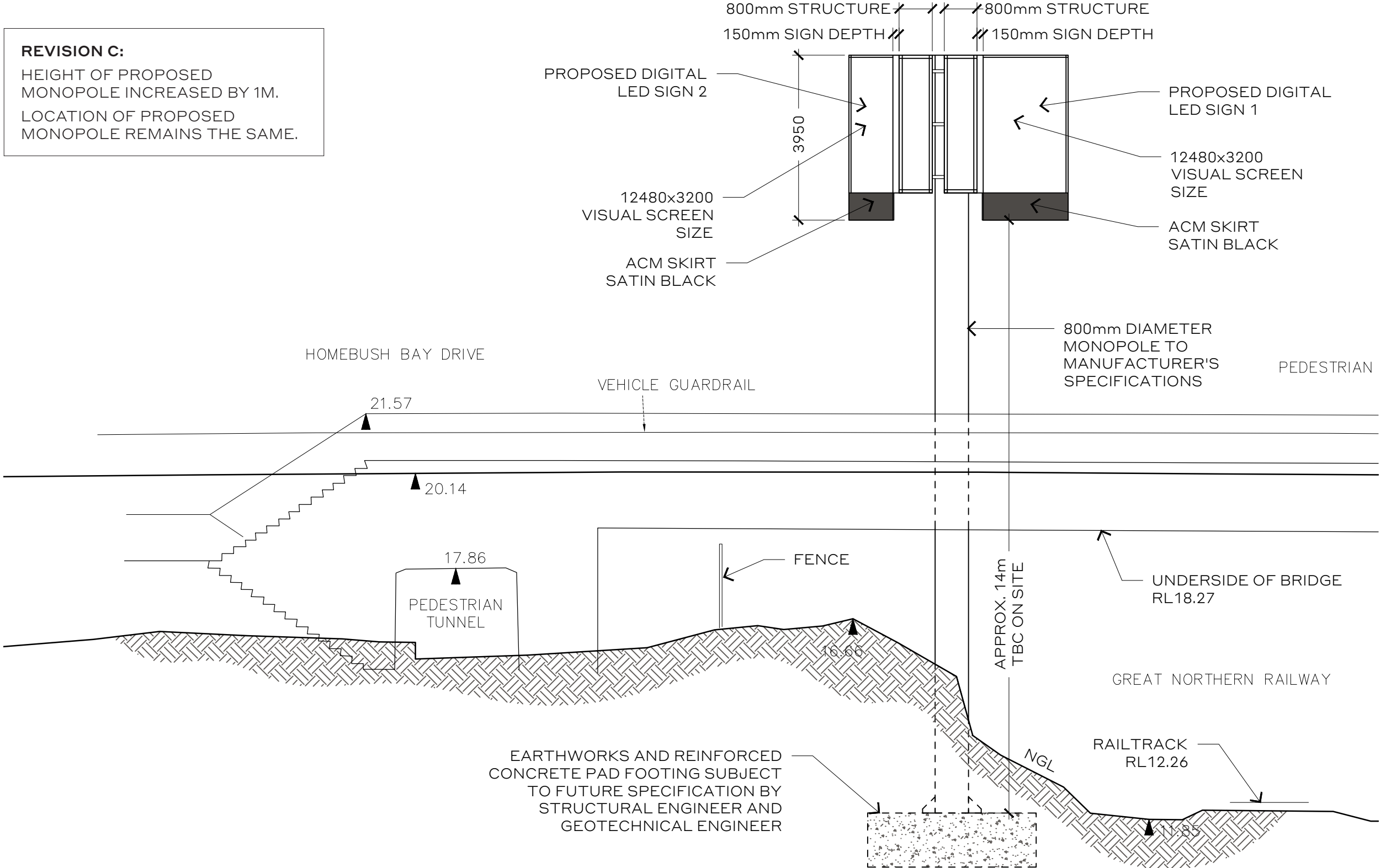
63
DP908653



EAST ELEVATION

SCALE 1:100 @ A1

REVISION C:
HEIGHT OF PROPOSED
MONOPOLE INCREASED BY 1M.
LOCATION OF PROPOSED
MONOPOLE REMAINS THE SAME.



SOUTH ELEVATION

SCALE 1:100 @ A1

NOT FOR CONSTRUCTION

ETHOS
URBAN

Ethos Urban Pty. Ltd.
ABN 13 615 087 931 ACN 615 087 931
www.ethosurban.com
173-185 Sussex Street Sydney NSW 2000
t +61 2 9956 6962

DISCLAIMER

This drawing shall only be used for the purpose for which it was commissioned. Unauthorised use of the drawings is prohibited. Do not scale this drawing. Use only figured dimensions. Report any discrepancy to the Architect or Urban Designer for clarification prior to the commencement of any work.

LEGEND / NOTES

- Site boundary
- Photomontage location
- Proposed sign (NTS)

- ACM Aluminium composite material
- CL Centre line
- EX Existing
- LIS Limited in stratum

ISSUE	DATE	REVISION	REVISION BY	APPROVED BY
A	11.11.20	DA Issue to DPIE	PN	SM
B	15.04.21	Response to Submissions	PN	SM
C	19.10.21	Response to Submissions 2	PN	SM

RESPONSE TO SUBMISSIONS 2

PROJECT

DOOH Development Applications
Prepared for Sydney Trains

SCALE
AS SHOWN @ A1

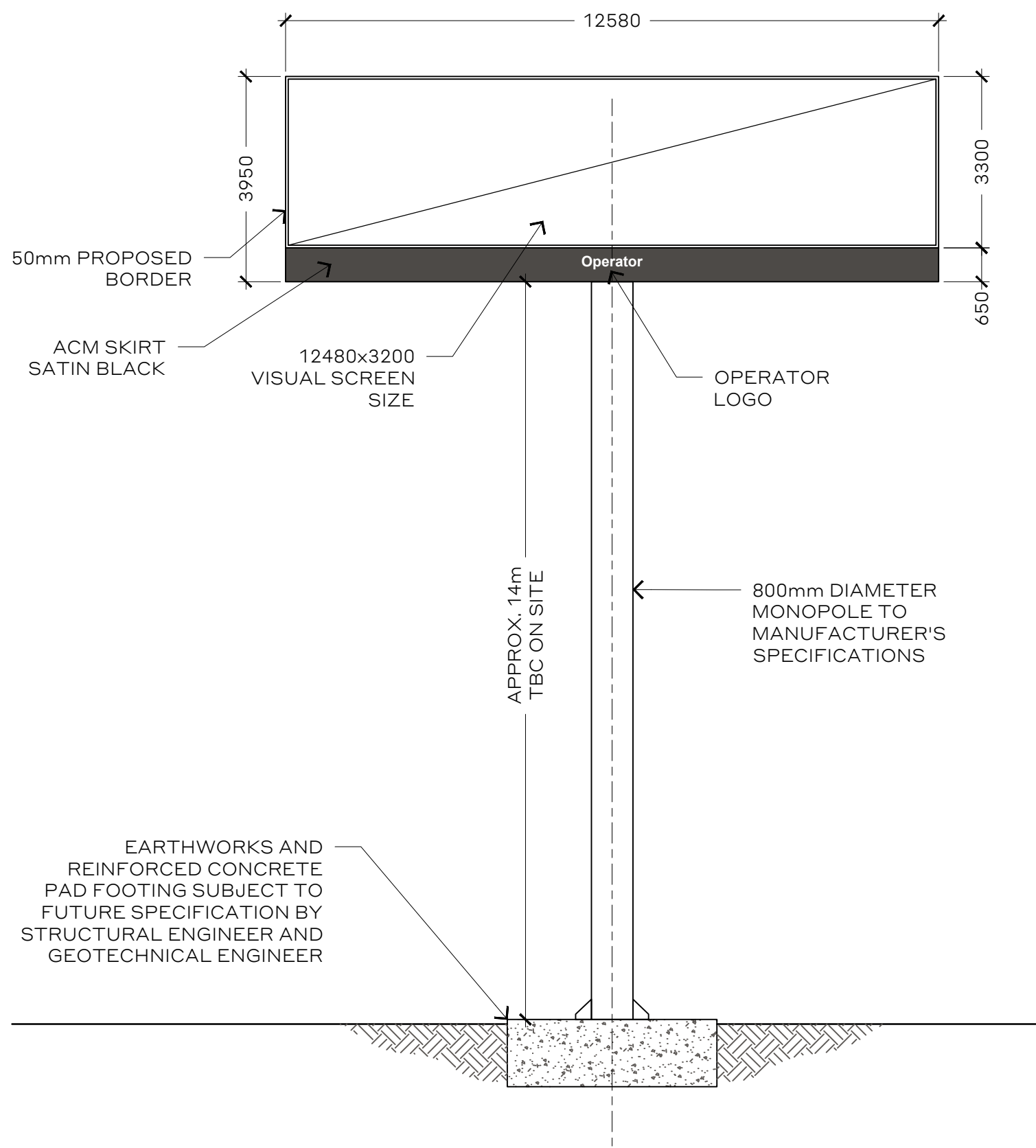
DRAWING

Site Plan & General Arrangement
Site 4 - Rhodes

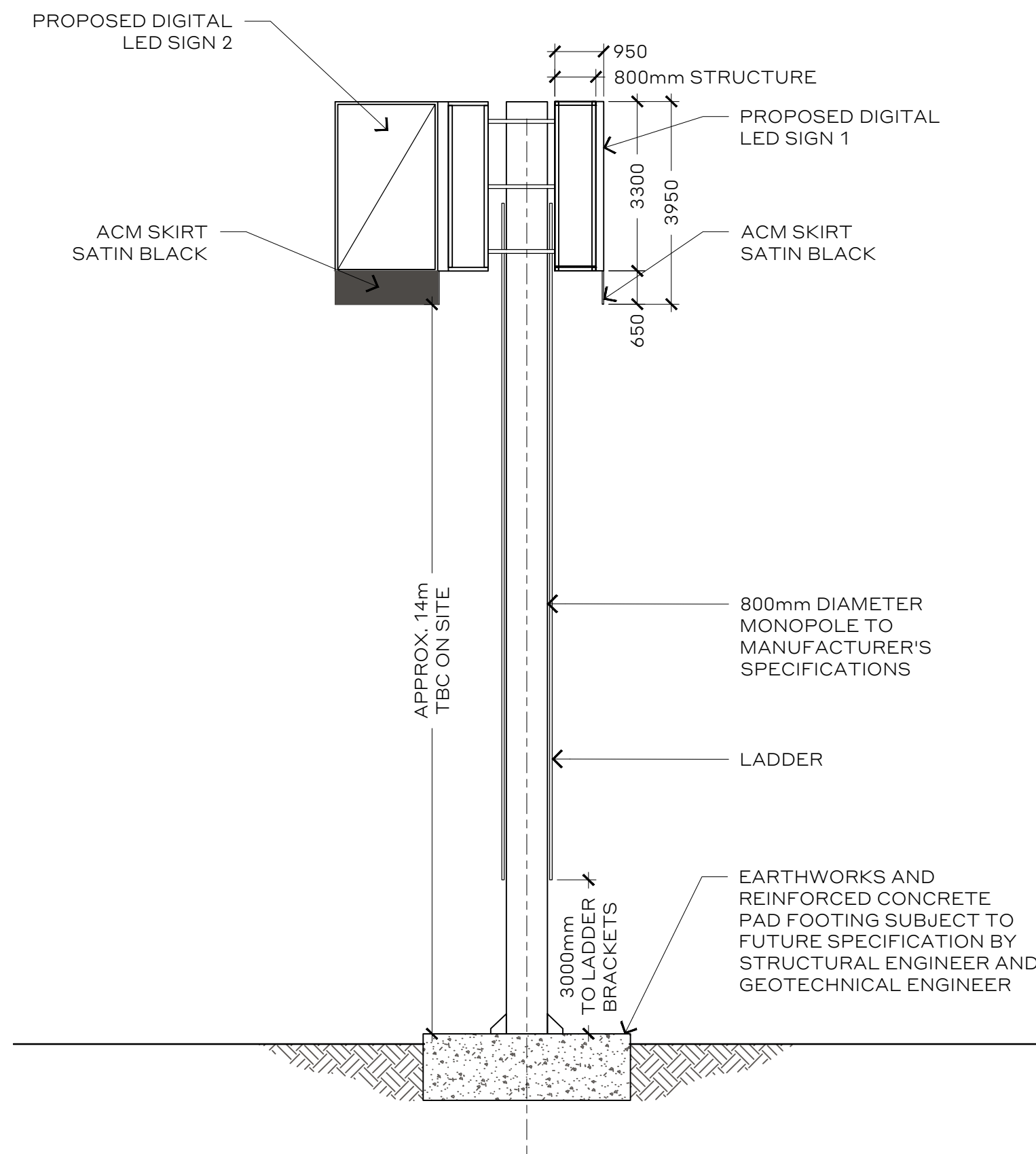
A-4.1
/C

JOB NO.	DWG NO.	ISSUE	DATE	DRAWN BY
2200249	A-4.1	C	19.10.21	JB

REVISION C:
HEIGHT OF PROPOSED
MONOPOLE INCREASED BY 1M.
LOCATION OF PROPOSED
MONOPOLE REMAINS THE SAME.



TYPICAL FRONT ELEVATION
SCALE 1:100 @ A1



SECTION A-A
SCALE 1:100 @ A1



PHOTOMONTAGE - VIEW 1
View from Homebush Bay Drive looking North West

NOT FOR CONSTRUCTION