



# State Environmental Planning Policy (Industry and Employment) 2021 Land Zoning Map

Sheet LZN\_001


## Zone

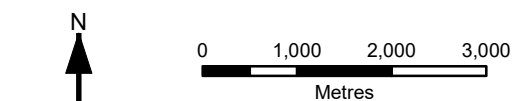
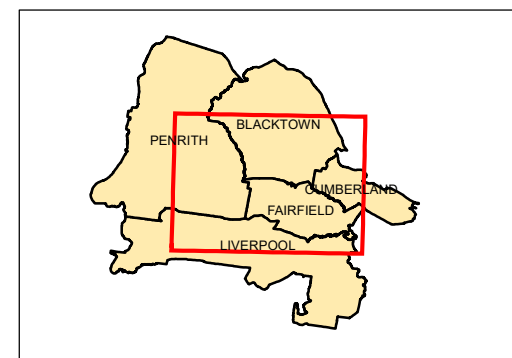
- C2** Environmental Conservation
- IN1** General Industrial
- IN2** Light Industrial
- RE1** Public Recreation
- RE2** Private Recreation
- SP2** Infrastructure
- PLEP** Penrith Local Environmental Plan 2010

## Transport Investigation Area

-  Transport Investigation Area A
-  Transport Investigation Area B

## Cadastre

-  Cadastre 11/09/2023 @ Spatial Services



Projection: GDA 1994  
MGA Zone 56

Map Identification Number: SEPP\_INE\_WSEA\_LZN\_001\_20230911

